Reg. No. 1—M.

THE FORT ST. GEORGE GAZETTE

Published by Authority.

No. 99] MADRAS, TUESDAY EVENING, OCTOBER 3, 1933. [PRICE, 5 annas.

Part I.—Notifications by Government.

CONTENTS

	Page
Appointments, Leave, Postings, Promotion, Resigned to duty, Services placed 1580, 1583, 1587, 1589, 1594, 1597	
Rules and Orders:	
Civil Services (Classification, Control and Appeal) Rules	1579–1579
Amendments	1580
Madras Motor Vehicles Rules—Amendments ..	1581
Madras Trade Union Regulations—Amendment ..	1580
Indian Telegraph Rules—Amendment	1580
Withdrawal of powers	1588
Investiture of powers	1588
Notifications ..	
Code of Criminal Procedure	1568, 1569–1570
Negotiable Instruments Act	1563–1568
Indian Army—Records of disposed units ..	1566–1568
Clerical appointments—Typewriting qualification ..	1580
Land Acquisition Act 1561, 1564, 1565, 1601–1604	
Indian Christian Marriage Act	1561
Madras Port Trust Act	1561

	Page
Notifications—*contd.*	
Madras Highway Carriage Act	1560
Indian Reformatory Act	1562–1563
Madras Irrigation Cess Act	1564
Indian Emigration Act	1570–1570
Indian Steam Act	1565–1566
Indian Tramways Act	1570
Madras Forest Act	1566–1567
Tirichengode-Sivagiri Electric Licence—Amendment	1570–1581
Mayavaram-Mannargudi-Tiruvarur Electric Licence ..	1581–1584
List of Sections of Government of India Railway Legislation (Railway Board) No. 1676-T. (41), dated 15th August 1930—Corrigendum	1564
Papers placed at the disposal of the Press	1601
Settlements:	
Firearms—Licences in future penal procedure, disposal not less—Tamil, Telugu, Kanarese and Malayalam.	
Madras Motor Vehicles Rules—Amendments—Draft.	

PUBLIC DEPARTMENT.
(General.)

NOTIFICATIONS.

Fort St. George, September 28, 1933.
[G.O. Ms. No. 806, Public (General).]

No. 30.—The following notifications of the Government of Punjab is republished :—

HOME DEPARTMENT.
GENERAL.

Simla-E., the 6th September 1933.

No. 4521 30-E.D.—In exercise of the powers conferred by section 99-A of the Code of Criminal Procedure, 1898, as amended by the Press Law Repeal and Amendment Act, 1922, Code of Criminal Procedure (Third Amendment) Act, 1920, and the Criminal Law Amendment Act, 1927, the Governor in Council is pleased to declare to be forfeited to His Majesty every copy, wherever found, of a coloured picture No. 783, entitled the "Sri Guru Nanak Devji in Meera," published by the Punjab Dharma Picture Manufacturing Company, Amritsar, Lahore, and printed at the Ahurbans Press, Block Makers and Printers, Amritsar, Lahore, and all other documents containing copies or reprints of the said coloured print, on the ground that it contains matter the publication of which is punishable under sections 153-A and 295-A, Indian Penal Code, as it tends to promote feelings of enmity or hatred between different classes of His Majesty's subjects and as it is calculated to outrage the religious feelings of Mahammedans.

C. F. BRACKENBURY,
Acting Chief Secretary.

Fort St. George, October 17, 1933
[G.O. No. 1029, Public (General).]

No. 304.—Under the explanation to sect on 25 of the Negotiable Instruments Act, 1881 (Act XXVI of 1881), the Governor in Council hereby declares that, in addition to the public holidays expressly defined as such in the said explanation, viz., Sundays, Monday, the 2nd January 1933 (New Year's Day, the 1st January 1933 falling on a Sunday), Christmas Day (Monday, the 25th December 1933) and Good Friday (Friday, the 14th April 1933) the following days shall be public holidays in the year 1933 :—

Wednesday, the 18th October ..	Dipavali.
Tuesday, the 26th December	Christmas.
Wednesday, the 27th December	
Friday, the 29th December ..	
Saturday, the 30th December	

2. The Governor in Council further notifies that on the following days, which are not declared to be public holidays under statutory provisions, all public offices in the Presidency (save and in the mofussil will be closed with the exception of (1) the Customs Office, (2) the Post Office, (3) the Reserve Treasury and Paper Currency Office and (4) the General Stamp Office (which will be open from 11 a.m. to 1 p.m.) :—

Penultimate Saturday in each month.

Friday, the 22nd December.	Christmas.
Thursday, the 28th December.	

4. In addition to the holidays notified above, the following occasional holidays will be granted to the communities noted against them :—

Muhammadans—

Tuesday, the 19th December Shabe-Qarat

NOTE.—If any of the Muhammadan national holidays notified above happens to fall on the day noted, Mohammadan Gazetted officers will be granted a substituted holiday in lieu of it to suit the convenience of the public.

G. T. H. BRACKEN,
Chief Secretary.

(Military.)

NOTIFICATION.

Fort St. George, September 20, 1933
(G. No. 777, Public (Military)).

No. 13.—With a view to assisting military pensioners and others of the Indian Army in presenting petitions to the proper quarter, the following supplement to the "Fauji Akbar" dated the 9th September 1933, containing a list of the offices in which the records of disbanded units of the Indian Army are maintained, is published :—

SUPPLEMENT TO THE "FAUJI AKHBAR" OF THE 9TH SEPTEMBER 1933.

PART II—RECORDS OF DISBANDED UNITS.

For the benefit of pensioners and others of the Indian Army, we give a list of the offices in which the records of disbanded units of the Indian Army are maintained. We advise our readers to keep their copy carefully as it will always be useful to themselves and their friends; but they must remember that the moves of units from one station to another will render some of the entries inaccurate in course of time.

DISBANDED UNITS AND THEIR RECORDS.

Indian Cavalry Units.	*Records in possession of*
40th Cavalry	The Regiment of the 2nd Cavalry Group (Scinde Horse) at Meerut at present the 3rd Cavalry.
41st Do.	The Regiment of the 7th Cavalry Group located at Risalpur at present the 20th Lancers.
42nd Do.	The Regiment of the 4th Cavalry Group located at Sialkot at present the Indian Cavalry (Duke G.V.O., F.F.)
43rd Do.	Baluchistan District, Quetta.
44th Do.	
45th Do.	
Alma Troop	The Cavalry Group Centre Regiment at Poona at present the Royal Deccan Horse (7th Hussars).

Indian Infantry.	*Records in possession of*
1-1st Wahhabis ..	10-1st Punjab Regiment, Jhelum.
2-2nd Kamaon	10-7th Rajput Regiment, Fatehgarh.
2-2nd Do.	Do. do.
2-2nd Gorkhas	10-1st Punjab Regiment, Jhelum.
2-3rd Sirmoors	Do. do.
2-4th Rajputs	10-7th Rajput Regiment, Fatehgarh.
2-5th Light Infantry ..	10th Bn. 10th Mahratta Regiment, Belgaum.
2-6th Do.	Do. do.
2-7th Kelpie	10-7th Rajput Regiment, Fatehgarh.
2-8th Do.	Do. do.
2-9th Infantry	10-16th Punjab Regiment, Sialkot.
2-10th Do.	Do. do.
2-11th Do.	Do. do.
2-12th Jats	10th Bn. 4th-9th Regiments, Bareilly.
2-13th Rajputs	10-7th Rajput Regiment, Fatehgarh.
2-14th Sikhs	10-16th Punjab Regiment, Sialkot.
2-15th Do.	Do. do.
2-16th Do.	10-1st Punjab Regiment, Jhelum.
2-17th Do.	10th Bn. 4th-9th Regiments, Bareilly.
2-18th Do.	10th Bn. 4th-9th Regiments, Bareilly.
2-19th Do.	10-7th Rajput Regiment, Fatehgarh.
2-20th Do.	10-16th Punjab Regiment, Sialkot.
2-21st Do.	Do. do.
2-22nd Do.	Do. do.
2-23rd Infantry	Headquarters, K.G.O. Bengal Sappers and Miners, Roorkee.
2-24th Punjabis	10-15th Punjab Regiment, Ambala.
2-25th Do.	Do. do.
2-26th Do.	Do. do.
2-27th Do.	Do. do.
2-28th Do.	10-16th Punjab Regiment, Sialkot.
2-29th Do.	Do. do.
2-30th Do.	Do. do.
2-31st Do.	Do. do.
2-32nd Sikhs	10-11th Sikh Regiment, Nowshera.
1 Royal Deccan Horse,	10-4th Rajputana Rifles (Shekhawati), Kamptee.
2-33rd Do.	Do. do.
2-34th Do.	Do. do.
2-35th Do.	Do. do.
2-36th Do.	Do. do.
2-37th Do.	Presidency and Assam District, Calcutta.
2-38th Do.	10-1st Hyderabad Regiment, Secunderabad.
2-39th Do.	10-12th Frontier Force Regiment, Shahdad.
2-40th Do.	10-13th 2nd Rifles, Ajmer-Merwara.
2-41st Dogras	Headquarters, G.V.O. Madras Sappers and Miners, Bangalore.
2-42nd Punjabis ..	10-1st Punjab Regiment, Jhelum.
2-43rd Do. ..	10-2nd Punjab Regiment, Nowshera.
4-7th Chin Hills ..	10-20th Burma Rifles, Maymyo.
1-2nd Gurkha Rifles	
2-44th Infantry ..	10-14th Punjab Regiment, Fatehgarh.
2-45th Punjabis ..	10-2nd Punjab Regiment, Meerut.

Indian Infantry.	*Records in possession of*
1-46th Carnatic Infantry (1st Madras Regiment)	Headquarters, G.V.O. Madras Sappers and Miners, Bangalore.
2-46th Do.	
3-46th Do.	
4-46th Carnatic Infantry (2nd Madras Regiment)	Headquarters, G.V.O. Madras Sappers and Miners, Bangalore.
1-47th Sikhs ..	10-1st Punjab Regiment, Jhelum.
2-47th Do. ..	10-16th Punjab Regiment, Sialkot.
3-47th Do. ..	10-1st Punjab Regiment, Jhelum.
4-47th Do. ..	10-16th Punjab Regiment, Sialkot.
48th Deccan Infantry (1st Hyderabad Regiment)	10-1st Hyderabad Regiment, Secunderabad.
1-48th Deccan Infantry	
2-48th Do. ..	10-16th Punjab Regiment, Sialkot.
3-48th Do. ..	10-1st Punjab Regiment, Jhelum.
4-48th Do. ..	10-16th Punjab Regiment, Sialkot.
49th Bombay Grenadiers ..	10th Bn. 4th-9th Regiments, Bareilly.
50th Pioneers	Headquarters, K.G.O. Bengal Sappers and Miners, Roorkee.
51st Do.	Do. do.
52nd Do.	Do. do.
53rd Do.	Do. do.
54th Do.	Do. do.
55th Deccan Rifles ..	10-20th Burma Rifles, Maymyo.
56th Carnatic Infantry (1st Madras Regiment)	Headquarters, G.V.O. Madras Sappers and Miners, Bangalore.
1-56th Infantry ..	
2-56th Do. ..	
3-56th Punjabis ..	10-1st Punjab Regiment, Jhelum.
4-56th Do. ..	10-16th Punjab Regiment, Sialkot.
57th Rifles	10-4th Rajputana Rifles (Shekhawati), Kamptee.
58th Rifles	10-5th Rajputana Rifles, Nasirabad.
59th Scinde Rifles ..	10-6th Rajputana Rifles, Nasirabad.
1-60th Rifles	10-20th Burma Rifles, Maymyo.
2-60th Do.	Do. do.
3-60th Do.	Do. do.
4-60th Do.	Do. do.
61st Cavalry	10th Bn. 4th-9th Regiments, Bareilly.
62nd Punjabis	10-1st Punjab Regiment, Jhelum.
63rd Do.	10-2nd Punjab Regiment, Nowshera.
64th Pioneers	Headquarters, K.G.O. Bengal Sappers and Miners, Roorkee.
65th Do.	Do. do.
66th Do.	Do. do.
67th Do.	Do. do.
68th Do.	Do. do.
69th Punjabis	10-1st Punjab Regiment, Jhelum.
70th Do.	10-2nd Punjab Regiment, Nowshera.
71st Do.	10-1st Punjab Regiment, Jhelum.
72nd Do.	10-2nd Punjab Regiment, Nowshera.
73rd Carnatic Infantry	10-1st Madras Regiment, Bangalore.
74th Punjabis	10-1st Punjab Regiment, Jhelum.
75th Do.	10-2nd Punjab Regiment, Nowshera.
76th Do.	10-1st Punjab Regiment, Jhelum.
77th Do.	10-2nd Punjab Regiment, Nowshera.
78th Do.	10-1st Punjab Regiment, Jhelum.
79th Do.	10-2nd Punjab Regiment, Nowshera.
80th Do.	10-1st Punjab Regiment, Jhelum.
81st Do.	10-2nd Punjab Regiment, Nowshera.
82nd Do.	10-1st Punjab Regiment, Jhelum.
83rd Do.	10-2nd Punjab Regiment, Nowshera.
84th Do.	10-1st Punjab Regiment, Jhelum.
85th Do.	10-2nd Punjab Regiment, Nowshera.
86th Do.	10-1st Punjab Regiment, Jhelum.
87th Do.	10-2nd Punjab Regiment, Nowshera.
88th Do.	10-1st Punjab Regiment, Jhelum.
89th Do.	10-2nd Punjab Regiment, Nowshera.
90th Do.	10-1st Punjab Regiment, Jhelum.
91st Do.	10-2nd Punjab Regiment, Nowshera.
92nd Do.	10-1st Punjab Regiment, Jhelum.
93rd Do.	10-2nd Punjab Regiment, Nowshera.
94th Do.	10-1st Punjab Regiment, Jhelum.
95th Do.	10-2nd Punjab Regiment, Nowshera.
96th Do.	10-1st Punjab Regiment, Jhelum.
97th Do.	10-2nd Punjab Regiment, Nowshera.
98th Do.	10-1st Punjab Regiment, Jhelum.
99th Do.	10-2nd Punjab Regiment, Nowshera.
100th Do.	10-1st Punjab Regiment, Jhelum.
101st Do.	10-2nd Punjab Regiment, Nowshera.
102nd Do.	10-1st Punjab Regiment, Jhelum.
103rd Do.	10-2nd Punjab Regiment, Nowshera.
104th Do.	10-1st Punjab Regiment, Jhelum.
105th Do.	10-2nd Punjab Regiment, Nowshera.
106th Do.	10-1st Punjab Regiment, Jhelum.
107th Do.	10-2nd Punjab Regiment, Nowshera.
108th Do.	10-1st Punjab Regiment, Jhelum.
109th Do.	10-2nd Punjab Regiment, Nowshera.
110th Do.	10-1st Punjab Regiment, Jhelum.
111th Do.	10-2nd Punjab Regiment, Nowshera.
112th Do.	10-1st Punjab Regiment, Jhelum.
113th Do.	10-2nd Punjab Regiment, Nowshera.
114th Do.	10-1st Punjab Regiment, Jhelum.
115th Do.	10-2nd Punjab Regiment, Nowshera.
116th Do.	10-1st Punjab Regiment, Jhelum.
117th Do.	10-2nd Punjab Regiment, Nowshera.
118th Do.	10-1st Punjab Regiment, Jhelum.
119th Do.	10-2nd Punjab Regiment, Nowshera.
120th Do.	10-1st Punjab Regiment, Jhelum.
121st Do.	10-2nd Punjab Regiment, Nowshera.
122nd Do.	10-1st Punjab Regiment, Jhelum.
123rd Do.	10-2nd Punjab Regiment, Nowshera.
124th Do.	10-1st Punjab Regiment, Jhelum.
125th Do.	10-2nd Punjab Regiment, Nowshera.
126th Do.	10-1st Punjab Regiment, Jhelum.
127th Do.	10-2nd Punjab Regiment, Nowshera.
128th Do.	10-1st Punjab Regiment, Jhelum.
129th Do.	10-2nd Punjab Regiment, Nowshera.
130th Do.	10-1st Punjab Regiment, Jhelum.
131st Do.	10-2nd Punjab Regiment, Nowshera.
132nd Do.	10-1st Punjab Regiment, Jhelum.
133rd Do.	10-2nd Punjab Regiment, Nowshera.
134th Do.	10-1st Punjab Regiment, Jhelum.
135th Do.	10-2nd Punjab Regiment, Nowshera.
136th Do.	10-1st Punjab Regiment, Jhelum.
137th Do.	10-2nd Punjab Regiment, Nowshera.
138th Do.	10-1st Punjab Regiment, Jhelum.
139th Do.	10-2nd Punjab Regiment, Nowshera.
140th Do.	10-1st Punjab Regiment, Jhelum.
141st Do.	10-2nd Punjab Regiment, Nowshera.
142nd Do.	10-1st Punjab Regiment, Jhelum.
143rd Do.	10-2nd Punjab Regiment, Nowshera.
144th Do.	10-1st Punjab Regiment, Jhelum.
145th Do.	10-2nd Punjab Regiment, Nowshera.
146th Do.	10-1st Punjab Regiment, Jhelum.
147th Do.	10-2nd Punjab Regiment, Nowshera.
148th Do.	10-1st Punjab Regiment, Jhelum.
149th Do.	10-2nd Punjab Regiment, Nowshera.
150th Do.	10-1st Punjab Regiment, Jhelum.
151st Do.	10-2nd Punjab Regiment, Nowshera.
152nd Do.	10-1st Punjab Regiment, Jhelum.
153rd Do.	10-2nd Punjab Regiment, Nowshera.
154th Do.	10-1st Punjab Regiment, Jhelum.
155th Do.	10-2nd Punjab Regiment, Nowshera.
156th Do.	10-1st Punjab Regiment, Jhelum.
157th Do.	10-2nd Punjab Regiment, Nowshera.
158th Do.	10-1st Punjab Regiment, Jhelum.
159th Do.	10-2nd Punjab Regiment, Nowshera.
160th Do.	10-1st Punjab Regiment, Jhelum.
161st Do.	10-2nd Punjab Regiment, Nowshera.
162nd Do.	10-1st Punjab Regiment, Jhelum.
163rd Do.	10-2nd Punjab Regiment, Nowshera.
164th Do.	10-1st Punjab Regiment, Jhelum.
165th Do.	10-2nd Punjab Regiment, Nowshera.
166th Do.	10-1st Punjab Regiment, Jhelum.
167th Do.	10-2nd Punjab Regiment, Nowshera.
168th Do.	10-1st Punjab Regiment, Jhelum.
169th Do.	10-2nd Punjab Regiment, Nowshera.
170th Do.	10-1st Punjab Regiment, Jhelum.
171st Do.	10-2nd Punjab Regiment, Nowshera.
172nd Do.	10-1st Punjab Regiment, Jhelum.
173rd Do.	10-2nd Punjab Regiment, Nowshera.
174th Do.	10-1st Punjab Regiment, Jhelum.
175th Do.	10-2nd Punjab Regiment, Nowshera.
176th Do.	10-1st Punjab Regiment, Jhelum.
177th Do.	10-2nd Punjab Regiment, Nowshera.
178th Do.	10-1st Punjab Regiment, Jhelum.
179th Do.	10-2nd Punjab Regiment, Nowshera.
180th Do.	10-1st Punjab Regiment, Jhelum.
181st Do.	10-2nd Punjab Regiment, Nowshera.
182nd Do.	10-1st Punjab Regiment, Jhelum.
183rd Do.	10-2nd Punjab Regiment, Nowshera.
184th Do.	10-1st Punjab Regiment, Jhelum.
185th Do.	10-2nd Punjab Regiment, Nowshera.
186th Do.	10-1st Punjab Regiment, Jhelum.
187th Do.	10-2nd Punjab Regiment, Nowshera.
188th Do.	10-1st Punjab Regiment, Jhelum.
189th Do.	10-2nd Punjab Regiment, Nowshera.
190th Do.	10-1st Punjab Regiment, Jhelum.
191st Do.	10-2nd Punjab Regiment, Nowshera.
192nd Do.	10-1st Punjab Regiment, Jhelum.
193rd Do.	10-2nd Punjab Regiment, Nowshera.
194th Do.	10-1st Punjab Regiment, Jhelum.
195th Do.	10-2nd Punjab Regiment, Nowshera.
196th Do.	10-1st Punjab Regiment, Jhelum.
197th Do.	10-2nd Punjab Regiment, Nowshera.
198th Do.	10-1st Punjab Regiment, Jhelum.
199th Do.	10-2nd Punjab Regiment, Nowshera.
200th Do.	10-1st Punjab Regiment, Jhelum.
201st Do.	10-2nd Punjab Regiment, Nowshera.
202nd Do.	10-1st Punjab Regiment, Jhelum.
203rd Do.	10-2nd Punjab Regiment, Nowshera.
204th Do.	10-1st Punjab Regiment, Jhelum.
205th Do.	10-2nd Punjab Regiment, Nowshera.
206th Do.	10-1st Punjab Regiment, Jhelum.
207th Do.	10-2nd Punjab Regiment, Nowshera.
208th Do.	10-1st Punjab Regiment, Jhelum.
209th Do.	10-2nd Punjab Regiment, Nowshera.
210th Do.	10-1st Punjab Regiment, Jhelum.
211th Do.	10-2nd Punjab Regiment, Nowshera.
212th Do.	10-1st Punjab Regiment, Jhelum.
213th Do.	10-2nd Punjab Regiment, Nowshera.
214th Do.	10-1st Punjab Regiment, Jhelum.
215th Do.	10-2nd Punjab Regiment, Nowshera.
216th Do.	10-1st Punjab Regiment, Jhelum.
217th Do.	10-2nd Punjab Regiment, Nowshera.
218th Do.	10-1st Punjab Regiment, Jhelum.
219th Do.	10-2nd Punjab Regiment, Nowshera.
220th Do.	10-1st Punjab Regiment, Jhelum.
221st Do.	10-2nd Punjab Regiment, Nowshera.
222nd Do.	10-1st Punjab Regiment, Jhelum.
223rd Do.	10-2nd Punjab Regiment, Nowshera.
224th Do.	10-1st Punjab Regiment, Jhelum.
225th Do.	10-2nd Punjab Regiment, Nowshera.
226th Do.	10-1st Punjab Regiment, Jhelum.
227th Do.	10-2nd Punjab Regiment, Nowshera.
228th Do.	10-1st Punjab Regiment, Jhelum.
229th Do.	10-2nd Punjab Regiment, Nowshera.
230th Do.	10-1st Punjab Regiment, Jhelum.
231st Do.	10-2nd Punjab Regiment, Nowshera.
232nd Do.	10-1st Punjab Regiment, Jhelum.
233rd Do.	10-2nd Punjab Regiment, Nowshera.
234th Do.	10-1st Punjab Regiment, Jhelum.
235th Do.	10-2nd Punjab Regiment, Nowshera.
236th Do.	10-1st Punjab Regiment, Jhelum.
237th Do.	10-2nd Punjab Regiment, Nowshera.
238th Do.	10-1st Punjab Regiment, Jhelum.
239th Do.	10-2nd Punjab Regiment, Nowshera.
240th Do.	10-1st Punjab Regiment, Jhelum.
241st Do.	10-2nd Punjab Regiment, Nowshera.
242nd Do.	10-1st Punjab Regiment, Jhelum.
243rd Do.	10-2nd Punjab Regiment, Nowshera.
244th Do.	10-1st Punjab Regiment, Jhelum.
245th Do.	10-2nd Punjab Regiment, Nowshera.
246th Do.	10-1st Punjab Regiment, Jhelum.
247th Do.	10-2nd Punjab Regiment, Nowshera.
248th Do.	10-1st Punjab Regiment, Jhelum.
249th Do.	10-2nd Punjab Regiment, Nowshera.
250th Do.	10-1st Punjab Regiment, Jhelum.
251st Do.	10-2nd Punjab Regiment, Nowshera.
252nd Do.	10-1st Punjab Regiment, Jhelum.
253rd Do.	10-2nd Punjab Regiment, Nowshera.
254th Do.	10-1st Punjab Regiment, Jhelum.
255th Do.	10-2nd Punjab Regiment, Nowshera.
256th Do.	10-1st Punjab Regiment, Jhelum.
257th Do.	10-2nd Punjab Regiment, Nowshera.
258th Do.	10-1st Punjab Regiment, Jhelum.
259th Do.	10-2nd Punjab Regiment, Nowshera.
260th Do.	10-1st Punjab Regiment, Jhelum.
261st Do.	10-2nd Punjab Regiment, Nowshera.
262nd Do.	10-1st Punjab Regiment, Jhelum.
263rd Do.	10-2nd Punjab Regiment, Nowshera.
264th Do.	10-1st Punjab Regiment, Jhelum.
265th Do.	10-2nd Punjab Regiment, Nowshera.
266th Do.	10-1st Punjab Regiment, Jhelum.
267th Do.	10-2nd Punjab Regiment, Nowshera.
268th Do.	10-1st Punjab Regiment, Jhelum.
269th Do.	10-2nd Punjab Regiment, Nowshera.
270th Do.	10-1st Punjab Regiment, Jhelum.
271st Do.	10-2nd Punjab Regiment, Nowshera.
272nd Do.	10-1st Punjab Regiment, Jhelum.
273rd Do.	10-2nd Punjab Regiment, Nowshera.
274th Do.	10-1st Punjab Regiment, Jhelum.
275th Do.	10-2nd Punjab Regiment, Nowshera.
276th Do.	10-1st Punjab Regiment, Jhelum.
277th Do.	10-2nd Punjab Regiment, Nowshera.
278th Do.	10-1st Punjab Regiment, Jhelum.
279th Do.	10-2nd Punjab Regiment, Nowshera.
280th Do.	10-1st Punjab Regiment, Jhelum.
281st Do.	10-2nd Punjab Regiment, Nowshera.
282nd Do.	10-1st Punjab Regiment, Jhelum.
283rd Do.	10-2nd Punjab Regiment, Nowshera.
284th Do.	10-1st Punjab Regiment, Jhelum.
285th Do.	10-2nd Punjab Regiment, Nowshera.
286th Do.	10-1st Punjab Regiment, Jhelum.
287th Do.	10-2nd Punjab Regiment, Nowshera.
288th Do.	10-1st Punjab Regiment, Jhelum.
289th Do.	10-2nd Punjab Regiment, Nowshera.
290th Do.	10-1st Punjab Regiment, Jhelum.
291st Do.	10-2nd Punjab Regiment, Nowshera.
292nd Do.	10-1st Punjab Regiment, Jhelum.
293rd Do.	10-2nd Punjab Regiment, Nowshera.
294th Do.	10-1st Punjab Regiment, Jhelum.
295th Do.	10-2nd Punjab Regiment, Nowshera.
296th Do.	10-1st Punjab Regiment, Jhelum.
297th Do.	10-2nd Punjab Regiment, Nowshera.
298th Do.	10-1st Punjab Regiment, Jhelum.
299th Do.	10-2nd Punjab Regiment, Nowshera.
300th Do.	10-1st Punjab Regiment, Jhelum.
301st Do.	10-2nd Punjab Regiment, Nowshera.
302nd Do.	10-1st Punjab Regiment, Jhelum.
303rd Do.	10-2nd Punjab Regiment, Nowshera.
304th Do.	10-1st Punjab Regiment, Jhelum.
305th Do.	10-2nd Punjab Regiment, Nowshera.
306th Do.	10-1st Punjab Regiment, Jhelum.
307th Do.	10-2nd Punjab Regiment, Nowshera.
308th Do.	10-1st Punjab Regiment, Jhelum.
309th Do.	10-2nd Punjab Regiment, Nowshera.
310th Do.	10-1st Punjab Regiment, Jhelum.
311th Do.	10-2nd Punjab Regiment, Nowshera.
312th Do.	10-1st Punjab Regiment, Jhelum.
313th Do.	10-2nd Punjab Regiment, Nowshera.
314th Do.	10-1st Punjab Regiment, Jhelum.
315th Do.	10-2nd Punjab Regiment, Nowshera.
316th Do.	10-1st Punjab Regiment, Jhelum.
317th Do.	10-2nd Punjab Regiment, Nowshera.
318th Do.	10-1st Punjab Regiment, Jhelum.
319th Do.	10-2nd Punjab Regiment, Nowshera.
320th Do.	10-1st Punjab Regiment, Jhelum.
321st Do.	10-2nd Punjab Regiment, Nowshera.
322nd Do.	10-1st Punjab Regiment, Jhelum.
323rd Do.	10-2nd Punjab Regiment, Nowshera.
324th Do.	10-1st Punjab Regiment, Jhelum.
325th Do.	10-2nd Punjab Regiment, Nowshera.
326th Do.	10-1st Punjab Regiment, Jhelum.
327th Do.	10-2nd Punjab Regiment, Nowshera.
328th Do.	10-1st Punjab Regiment, Jhelum.
329th Do.	10-2nd Punjab Regiment, Nowshera.
330th Do.	10-1st Punjab Regiment, Jhelum.
331st Do.	10-2nd Punjab Regiment, Nowshera.
332nd Do.	10-1st Punjab Regiment, Jhelum.
333rd Do.	10-2nd Punjab Regiment, Nowshera.
334th Do.	10-1st Punjab Regiment, Jhelum.
335th Do.	10-2nd Punjab Regiment, Nowshera.
336th Do.	10-1st Punjab Regiment, Jhelum.
337th Do.	10-2nd Punjab Regiment, Nowshera.
338th Do.	10-1st Punjab Regiment, Jhelum.
339th Do.	10-2nd Punjab Regiment, Nowshera.
340th Do.	10-1st Punjab Regiment, Jhelum.
341st Do.	10-2nd Punjab Regiment, Nowshera.
342nd Do.	10-1st Punjab Regiment, Jhelum.
343rd Do.	10-2nd Punjab Regiment, Nowshera.
344th Do.	10-1st Punjab Regiment, Jhelum.
345th Do.	10-2nd Punjab Regiment, Nowshera.
346th Do.	10-1st Punjab Regiment, Jhelum.
347th Do.	10-2nd Punjab Regiment, Nowshera.
348th Do.	10-1st Punjab Regiment, Jhelum.
349th Do.	10-2nd Punjab Regiment, Nowshera.
350th Do.	10-1st Punjab Regiment, Jhelum.
351st Do.	10-2nd Punjab Regiment, Nowshera.
352nd Do.	10-1st Punjab Regiment, Jhelum.
353rd Do.	10-2nd Punjab Regiment, Nowshera.
354th Do.	10-1st Punjab Regiment, Jhelum.
355th Do.	10-2nd Punjab Regiment, Nowshera.
356th Do.	10-1st Punjab Regiment, Jhelum.
357th Do.	10-2nd Punjab Regiment, Nowshera.
358th Do.	10-1st Punjab Regiment, Jhelum.
359th Do.	10-2nd Punjab Regiment, Nowshera.
360th Do.	10-1st Punjab Regiment, Jhelum.
361st Do.	10-2nd Punjab Regiment, Nowshera.
362nd Do.	10-1st Punjab Regiment, Jhelum.
363rd Do.	10-2nd Punjab Regiment, Nowshera.
364th Do.	10-1st Punjab Regiment, Jhelum.
365th Do.	10-2nd Punjab Regiment, Nowshera.
366th Do.	10-1st Punjab Regiment, Jhelum.
367th Do.	10-2nd Punjab Regiment, Nowshera.
368th Do.	10-1st Punjab Regiment, Jhelum.
369th Do.	10-2nd Punjab Regiment, Nowshera.
370th Do.	10-1st Punjab Regiment, Jhelum.
371st Do.	10-2nd Punjab Regiment, Nowshera.
372nd Do.	10-1st Punjab Regiment, Jhelum.
373rd Do.	10-2nd Punjab Regiment, Nowshera.
374th Do.	10-1st Punjab Regiment, Jhelum.
375th Do.	10-2nd Punjab Regiment, Nowshera.
376th Do.	10-1st Punjab Regiment, Jhelum.
377th Do.	10-2nd Punjab Regiment, Nowshera.
378th Do.	10-1st Punjab Regiment, Jhelum.
379th Do.	10-2nd Punjab Regiment, Nowshera.
380th Do.	10-1st Punjab Regiment, Jhelum.
381st Do.	10-2nd Punjab Regiment, Nowshera.
382nd Do.	10-1st Punjab Regiment, Jhelum.
383rd Do.	10-2nd Punjab Regiment, Nowshera.
384th Do.	10-1st Punjab Regiment, Jhelum.
385th Do.	10-2nd Punjab Regiment, Nowshera.
386th Do.	10-1st Punjab Regiment, Jhelum.
387th Do.	10-2nd Punjab Regiment, Nowshera.
388th Do.	10-1st Punjab Regiment, Jhelum.
389th Do.	10-2nd Punjab Regiment, Nowshera.
390th Do.	10-1st Punjab Regiment, Jhelum.
391st Do.	10-2nd Punjab Regiment, Nowshera.
392nd Do.	10-1st Punjab Regiment, Jhelum.
393rd Do.	10-2nd Punjab Regiment, Nowshera.
394th Do.	10-1st Punjab Regiment, Jhelum.
395th Do.	10-2nd Punjab Regiment, Nowshera.
396th Do.	10-1st Punjab Regiment, Jhelum.
397th Do.	10-2nd Punjab Regiment, Nowshera.
398th Do.	10-1st Punjab Regiment, Jhelum.
399th Do.	10-2nd Punjab Regiment, Nowshera.
400th Do.	10-1st Punjab Regiment, Jhelum.
401st Do.	10-2nd Punjab Regiment, Nowshera.
402nd Do.	10-1st Punjab Regiment, Jhelum.
403rd Do.	10-2nd Punjab Regiment, Nowshera.
404th Do.	10-1st Punjab Regiment, Jhelum.
405th Do.	10-2nd Punjab Regiment, Nowshera.
406th Do.	10-1st Punjab Regiment, Jhelum.
407th Do.	10-2nd Punjab Regiment, Nowshera.
408th Do.	10-1st Punjab Regiment, Jhelum.
409th Do.	10-2nd Punjab Regiment, Nowshera.
410th Do.	10-1st Punjab Regiment, Jhelum.
411th Do.	10-2nd Punjab Regiment, Nowshera.
412th Do.	10-1st Punjab Regiment, Jhelum.
413th Do.	10-2nd Punjab Regiment, Nowshera.
414th Do.	10-1st Punjab Regiment, Jhelum.
415th Do.	10-2nd Punjab Regiment, Nowshera.
416th Do.	10-1st Punjab Regiment, Jhelum.
417th Do.	10-2nd Punjab Regiment, Nowshera.
418th Do.	10-1st Punjab Regiment, Jhelum.
419th Do.	10-2nd Punjab Regiment, Nowshera.
420th Do.	10-1st Punjab Regiment, Jh

			Records in possession of
4th Bombay Pioneers			
2-4th Pioneers		Headquarters, Royal Bombay Sappers and Miners, Kirkee	
3-9th	Do.	Headquarters, G.V.O. Madras Sappers and Miners, Bangalore	
3-9th	Do.	Headquarters, G.V.O. Madras Sappers and Miners, Bangalore	
3-10th	Do.	Headquarters, Royal Bombay Sappers and Miners, Kirkee	
3-19th	Do.	Headquarters, Royal Bombay Sappers and Miners, Kirkee	
1-18th	Do.	Headquarters, Royal Bombay Sappers and Miners, Kirkee	
1-18th	Do.	Headquarters, K.G.O. Bengal Sappers and Miners, Roorki	
1st Bn., The Madras Pioneers. 2nd Bn., The Madras Pioneers.		Headquarters, G.V.O. Madras Sappers and Miners, Bangalore	
1st Bn., The Bombay Pioneers. 2nd Bn., The Bombay Pioneers.		Headquarters, K.G.O. Bengal Sappers and Miners, Roorki	
1st Bn. The Sikh Pioneers. 2nd Bn., The Sikh Pioneers.		Headquarters, Royal Bombay Sappers and Miners, Kirkee	
The Assam Pioneers		Royal Bombay Sappers and Miners, Kirkee	
Indian Personnel of Marine Gun Crew.		G.C.R.I. Training Coy., North Down Royal Rifles.	

THE SAPPERS AND MINERS.

Postal Designation	*Previous Designation*	*Headquarters.*
G.V.O. Madras Sappers and Miners.	2nd G.V.O. Sappers and Miners, Princess Sappers and Miners.	Bangalore.
King George's Own Bengal Sappers and Miners.	1st K.E.O. Sappers and Miners.	Roorki.
Royal Bombay Sappers and Miners. The Corps holds the records of the Railway Battalion, Sappers and Miners.	3rd Royal Bombay Sappers and Miners.	Kirkee.

Note.—The Records of the Railway Construction Companies are with the Agent, North Western Railway, Lahore.

MEDICAL CORPS.

Field Medical Unit.	*Records in possession of*
19th Cav., Bde., Field Amb.	D.A.D.M.S. (Mob.), Rawalpindi
19th Cav., Div., Field Amb.	Do. Lahore.
19th I.A. Cav. Bde. Field Amb.	O.C. B.M. Hospital, Mhow
2nd Indian Field Ambulance	D.A.D.M.S. (Mob.), Rawalpindi.
4	Do. Do.
123	Do. O.C., B.M. Hospital, Mhow.
127	Do. D.A.D.M.S. (Mob.), Secunderabad.
128	Do. Do. Lucknow.
129	Do. Do. do.
130	Do. Do. do.
131	Do. Do. Secunderabad.
1 Combined Field Ambulance	Do. Poona.
13	Do. Do. Peshawar.
23	Do. Do. do.
24	Do. O.C., B.M. Hospital, Mhow.
31	Do. D.A.D.M.S. (Mob.), Lucknow
34	Do. Do. Poona.
35	Do. Do. Peshawar.
37	Do. Do. do.
38	Do. Do. do.
39	Do. Do. do.
34	Do. Do. Poona.
35	Do. Do. do.
36	Do. Do. do.
37	Do. Do. Rawalpindi.
38	Do. Do. Poona.
39	Do. Do. do.
41	Do. Do. Peshawar.
43	Do. Do. Lucknow.
44	Do. Do. Rawalpindi.
45	Do. Do. do.
54	Do. Do. Lucknow.
59	Do. Do. Rawalpindi.
61	Do. O.C., I.M. Hospital, Sarang.
100	Do. D.A.D.M.S. (Mob.), Lahore.
114	Do. Do. do.
115	Do. Do. do.
121	Do. O.C., B.M. Hospital, Mhow.
122	Do. Do. do.
123	Do. D.A.D.M.S. (Mob.), Meerut.
129	Do. Do. do.
130	Do. Do. do.
135	Do. Do. Lucknow.
153	Do. Do. Secunderabad.
160	Do. Do. do.
170	Do. Do. Lahore.
218	Do. Do. Rawalpindi.
179	Do. Do. Secunderabad.
186 Ind. Cav. Clearing Sn. (Sanging Section).	Do. Lahore.
197	Do. O.C., B.M. Hospital, Mhow.
198	Do. D.A.D.M.S. (Mob.), Meerut.
199	Do. Do. do.
140	Do. Do. do.
141	Do. Do. do.
146	Do. Do. Lucknow.
164	Do. Do. do.

Field Medical Unit	*Records in possession of*
1 British Staging Section.	D.A.D.M.S. (Mob.), Peshawar
4	Do. Do. Rawalpindi.
12	Do. O.C., I.M. Hospital, Kohat.
13	Do. D.A.D.M.S. (Mob.), Rawalpindi.
15	Do. Do. Peshawar
17	Do. Do. Rawalpindi
18	Do. Do. do.
29	Do. Do. do.
31	Do. Do. do.
41	Do. Do. Lahore.
42	Do. Do. do.
46	Do. Do. Quetta
47	Do. O.C., I.M. Hospital, Central India.
53	Indian Staging Section.	D.A.D.M.S. (Mob.), Peshawar
54	Do. Do. Rawalpindi.
59	Do. Do. Meerut
60	Do. Do. do.
68	Do. Do. do.
72	Do. Do. Lahore.
	Do. Do. Quetta
	Do. O.C., I.M. Hospital, Bombay and Mhow
81	Do. D.A.D.M.S. (Mob.), Peshawar
93	Do. Do. do.
95	Do. Do. Rawalpindi.
119	Do. O.C., I.M. Hospital, Muttra.
164	Do. Do. Meerut.
24	Indian Cav. Clearing Sn.	D.A.D.M.S. (Mob.), Rawalpindi
29	Do. Do. Poona.
36	Do. Do. Secunderabad.
61	Do. Do. Rawalpindi.
7	Comb. Cav. Clearing Sn.	Do. Lahore.
8	Do. Do. Peshawar
15	Do. Do. Lahore.
27	Do. Do. do.
28	Do. Do. Meerut
30	Do. Do. Secunderabad
237	Indian Staging Section.	O.C., B.M. Hospital, Mhow
148	Do. D.A.D.M.S. (Mob.), Secunderabad
4	Sanitary Section	Do. Lucknow
11	Do. O.C., B.M. Hospital, Mhow
13	Do. D.A.D.M.S. (Mob.), Poona.
15	Do. Do. do.
16	Do. Do. do.
24	Do. O.C., B.M. Hospital, Mhow.
34	Do. Do. do.
36	Do. D.A.D.M.S. (Mob.), Rawalpindi
50	Do. Do. Meerut
51	Do. O.C., B.M. Hospital, Mhow
52	Do. D.A.D.M.S. (Mob.), Peshawar
42	British General Hospital.	Do. Secunderabad.
49	Indian General Hospital.	Do. do.
50	Do. Do. Poona.
58	Do. Do. Rawalpindi
61	Do. Do. Secunderabad
No. 1 Advanced Depot Medical Stores.	Do. Lucknow.
No. 11 do.	Do. Rawalpindi.
No. 12 do.	Do. Lahore.
No. 13 do.	Do. do.
No. 14 do.	Do. Meerut.
"A" Indian Amb. Train	D.A.D.M.S. (Mob.), Peshawar
No. 1 Indian do.	Do. do.
No. 5 do.	Do. Rawalpindi.
Amb. Transport "Vita"	Do. Bombay
Do. "Varsa"	Do. do.
172 Cavalry Field Amb.	Do. Hoshia.
5	Do. Do. Trichinopoly.
173	Do. Do. do.
5 Field Ambulance	Do. do.
7	Do. Do. do.
27 Indian Staging Section.	O.C., I.M. Hospital, Tirah.
9 Cavalry Staging Section.	D.A.D.M.S. (Mob.), Peshawar.
28 Sanitary Section	Do. do.
3 British General Hospital	O.C., C.M.H. Hospital, Kohat.
3 Indian General Hospital	Do. do.
14 Advanced Depot Medical Stores.	D.A.D.M.S. (Mob.), Peshawar
Narrow Gauge Amb. Train.	O.C., I.M. Hospital, Kohat.
38 Indian Staging Section.	O.C., C.M.H. Hospital, D.I. Khan.
91 Do.	Do. Kohat.
98 Do.	Do. Bannu
99 Do.	Do. Tank.
3 Sanitary Section	D.A.D.M.S. (Mob.), Lahore
6 Do.	Do. Rawalpindi.
7 Indian General Hospital (2 Sections).	O.C., C.M.H. Hospital, Sargod.
7 Indian General Hospital (2 Sections).	Do. D.I. Khan.
1 Indian General Hospital (2 Sections).	Do. Bannu.
17 Indian General Hospital (composed of 4 Sections in 1 G. Hospital and 2 Sections in 2 M. Hospital)	Do. Ranwak.

INDIAN SIGNAL CORPS.

The records of all disbanded Signal units are with the Signal Training Centre and Depot, Jubbulpore.

ARTILLERY UNITS.

The records of Indian personnel of British Artillery formations which are not now in existence, are deposited as follows:—

Indian personnel of Horse, Field and Medium Artillery	R. A. Training Centre, Muttra.
Indian personnel of Mountain Artillery.	Mountain Artillery Training Centre, Ambala.

LABOUR CORPS.

The records of all Labour Corps are with the I.A.S.C. Records Office, Bareilly.

VETERINARY UNITS.

The records of Veterinary personnel are deposited in the Office of Officer-in-Charge, I.A.V.C. Records, Ambala, with the exception of those men demobilized before 1918 whose records are in possession of the unit concerned.

REMOUNT UNITS.

The records of Remount units including those of the Syce Corps Depot, Sehore raised during the War and since disbanded, are deposited at the Remount Depot, Babugarh, U. P. The majority of the Syce Corps records have, however, been destroyed.

INDIAN ARMY SERVICE CORPS.

The records of disbanded I.A.S.C. units are deposited in the I.A.S.C. Records, Bareilly except where otherwise stated.

2. The following is a list of all Transport units including both those which have been disbanded and those which still exist:—

1. ANIMAL TRANSPORT.

Old designation.	Re-designation in 1924.	Re-designation in 1931.
1st Mule corps	..	..
2nd do.	..	..
3rd do.	..	..
4th do.	..	..
5th do.	..	..
6th do.	..	..
7th do.	..	..
8th do.	..	..
10th do.	..	..
11th do.	..	..
12th do.	..	..
13th do.	..	..
15th do.	..	..
16th do.	..	..
17th do.	..	..
18th do.	..	..
20th do.	..	..
21st do.	..	..
22nd do.	..	..
23rd do.	..	..
24th do.	..	..
25th do.	..	..
28th do.	..	..
30th do.	..	..
31st do.	..	..
32nd do.	..	..
33rd do.	..	..
34th do.	..	..
35th do.	..	..
36th do.	..	..
37th do.	..	..
38th do.	..	..
42nd do.	..	..
44th do.	..	..
47th do.	..	..
50th do.	..	..
51st do.	..	..
52nd Camel Transport Company (Silladar).	No. 39 Camel Transport Company (Silladar).	..
53rd do. do.	No. 40 do.	..
55th do. do.	No. 38 do.	..
56th do. do.	No. 42 do.	..
57th do. do.	No. 43 do.	..
Mule drivers of late—		
"C" Complement Depot, Campbellpore.	..	..
"C" Complement Depot, Lahore.	..	..
Mulsters of "C" Complement Depot, Poona.	..	..
Civil enlisted muleteers from—		
2nd Rawalpindi Division.	..	..
16th (Indian) Division.	..	..
1st Bullock corps	..	..
2nd do.	..	..
5th do.	..	..
10th do.	..	..
25th do.	..	..
40th do.	..	..
41st do.	..	..
42nd do.	..	..
50th do.	..	..
55th do.	..	..
59th do.	..	..
62nd do.	..	..
63rd do.	..	..
64th do.	..	..
Convict bullock drivers	..	..
All Bullock Troops (L.E.) (Nos. 45 to 59)	..	..
Civil enlisted Sarwans		
No. 2 Government Camel Corps.	..	..
No. 11 Government Camel Corps.	..	..

1. ANIMAL TRANSPORT—*concld.*

Old designation.	Re-designation in 1924.	Re-designation in 1931.
52nd Hired Camel Corps ..	.. ..	..
60th Grantee Camel Corps ..	..	..
No. 3 Mule Depot, Lucknow Central Bullock Depot, Fyzabad.	Records with Meerut A.T.D. Company (Mule).	..
No. 8 Camel Depot, Campbellpore.	.	..
No. 1 combined mule transport training and remount depot. No. 1 Mule Depot .. .. "A" Mule Depot .. .. "A" Mule Transport Depot.	"A" Transport Depot, Sialkot.	..
41st Pack Mule Cadre .. 31st do. .. 6th do. .. 1st Cavalry Brigade Training Company. 1st Cavalry Brigade Transport Company.	No. 1 Cavalry Brigade Transport Company.	No. 1 Cavalry Brigade Transport Company.
§ 60th Draught Mule Corps 32nd Draught Mule Cadre. § 14th Pack Mule Corps § 6th do. 2nd Cavalry Brigade Training Company. 2nd Cavalry Brigade Transport Company	No. 2 Cavalry Brigade Transport Company	No. 2 Cavalry Brigade Transport Company
52nd Draught Mule Corps. 34th Draught Mule Cadre § 60th Draught Mule Corps. § 20th Draught Mule Corps. 3rd Cavalry Brigade Training Company. 3rd Cavalry Brigade Transport Company	No. 3 Cavalry Brigade Transport Company	..
9th Pack Mule Corps .. 11th do. .. 11th Infantry Brigade Transport Company.	No. 5 Infantry Brigade Transport Company.	..
79th Pack Mule Corps 20th do. Cadre 20th Transport Company Mule (L.E.). 8th Pack Mule Corps 22nd do. Cadre 22nd Transport Company Mule (L.E.).	No. 9 Infantry Brigade Transport Company	
26th Draught Mule Corps .. 30th do. 30th Divisional Troops Transport Company.	No. 22 Divisional Troops Transport Company.	..
20th Pack Mule Corps .. 2nd do. . 2nd Infantry Brigade Transport Company	No. 18 Divisional Troops Transport Company.	..
38th Pack Mule Cadre .. 28th do. Corps .. 34th do. Cadre 34th Transport Company (Mule) (L.E.).	No. 24 Mule Transport Company (L.E.).	..
§ 30th Draught Mule Corps 33rd do. 33rd Transport Company Mule (L.E.)	No. 28 Mule Transport Company (L.E.)	..
§ 28th Pack Mule Corps § 29th do. § 25th Infantry Brigade Transport Company	No. 30 Mule Transport Company (L.E.)	..
72nd Pack Mule Corps 25th do. Cadre 25th Transport Company Mule (L.E.)	No. 58 Mule Transport Company (L.E.)	..
7th Government Camel Corps 48th do. Cadre 48th Transport Company Camel (Non-Silladar)	No. 41 Camel Transport Company (L.E.)	No. 41 Animal Transport Company (Camel) (L.E.)
1st Government Camel Corps 45th do. Cadre 45th Transport Company .. Camel (L.E.)	No. 45 Camel Transport Company (L.E.)	No. 45 Animal Transport Company (Camel) (L.E.)
6th Government Camel Corps 49th do. Cadre 49th Transport Company Camel (L.E.)	No. 46 Camel Transport Company (L.E.)	No. 48 Animal Transport Company (Camel) (L.E.)
4th Government Camel Corps 47th do. Cadre 47th Transport Company Camel (L.E.)	No. 47 Camel Transport Company (L.E.)	..
5th Government Camel Corps 43rd do. 43rd Camel Transport Company (Non-Silladar)	No. 35 Camel Transport Company.	..
57th Draught Mule Corps 28th do. 28th Divisional Troops Transport Company	No. 20 Divisional Troops Transport Company.	† No. 1 Animal Transport Company (Mule) * No. 2 Animal Transport Company (Mule).
63rd Pack Mule Corps 15th do. Cadre 15th Transport Company Mule (L.E.)	No. 25 Mule Transport Company (L.E.) .	†*No. 3 Animal Transport Company (Mule).
65th Draught Mule Corps 21st do. Cadre 21st Transport Company Mule (L.E.)	No. 10 Infantry Brigade Transport Company.	*†No. 4 Animal Transport Company (Mule) No. 4 Animal Transport Company (Mule).

* Maintains the records of the unit in the previous column.

† Still exists. Units not marked thus have been disbanded.

I. Animal Transport—contd.

Old designation.	Re-designation in 1924.	Re-designation in 1931
40th Pack Mule Corps 40th do. Cadre 104th Transport Company Mule (L.E.).	No. 38 Mule Transport Company (L.E.).	†*No. 6 Animal Transport Company (Mule).
42nd Pack Mule Corps 90th do. 9th Infantry Brigade Transport Company.	No. 11 Infantry Brigade Transport Company.	†*No. 7 Animal Transport Company (Mule). No. 8 Animal Transport Company (Mule). *No. 9 Animal Transport Company (Mule).
45th Draught Mule Corps 106th do. 109th Divisional Troops Transport Company.	No. 31 Divisional Troops Transport Company	*No. 10 Animal Transport Company (Mule).
47th Pack Mule Corps 61st do. Cadre 62nd Transport Company Mule (L.E.).	No. 37 Mule Transport Company (L.E.).	†*No. 11 Animal Transport Company (Mule).
48th Pack Mule Corps 46th do. 75th do. 76th do. 77th do. 78th do.	No. 32nd Divisional Troops Transport Company.	†*No. 12 Do.
5th Infantry Brigade Transport Company.		
49th Pack Mule Corps 49th do. Depôts 50th do. do. 51st do. Cadre 52nd Transport Company Mule (L.E.).	No. 4 Infantry Brigade Transport Company.	†*No. 13 Do.
72nd Pack Mule Corps 54th do. Cadre 55th Transport Company Mule (L.E.).	No. 35 Mule Transport Company (L.E.)	†*No. 14 Do.
73rd Pack Mule Corps 57th do. Cadre 58th Transport Company Mule (L.E.).	No. 33 Mule Transport Company (L.E.)	†*No. 15 Do.
4th Draught Mule Corps (6 troops)	No. 22 Infantry Brigade Transport Company (3 Troops).	No. 16 Do.
30th Draught Mule Corps	No. 7 Infantry Brigade Transport Company (3 Troops) (Converse with No. 20 Animal Transport Company.)	†No. 17 Do.
30th Divisional Troops Transport Company.		
32nd Draught Mule Corps 37th do. 37th Divisional Troops Transport Company.	No. 18 Divisional Troops Transport.	†*No. 19 Do. No. 20 Do.
50th Level Corps 54th Pack Mule Corps 54th Infantry Brigade Transport Company.	No. 8 Infantry Brigade Transport Company.	†*No. 21 Animal Transport Company (Mule). No. 22 Do.
43rd Pack Mule Corps 43rd do. Corps 16th do. Cadre 16th Transport Company Mule (L.E.).	No. 7 Infantry Brigade Transport Company.	†*No. 23 Do No. 24 Do
53rd Pack Mule Corps 11th do. Cadre 17th Transport Company Mule (L.E.).		
81st Pack Mule Corps 19th do. Cadre 19th Transport Company Mule (L.E.).		

I. Animal Transport—contd.

Old designation.	Re-designation in 1925.	Re-designation in 1931
47th Pack Mule Corps 40th do. 3rd do. 3rd Infantry Brigade Transport Company	No. 17 Divisional Troops Transport Company	†*No. 25 Animal Transport Company (Mule). No. 26 Do.
. .	No. 15 Infantry Brigade Transport Company	†*No. 27 Do.
. . .	No. 11 Infantry Brigade Transport Company.	†*No. 28 Do. No. 30 Do.
19th Pack Mule Corps 19th do. Corps 2nd do. do. 2nd Infantry Brigade Transport Company.	No. 4 Infantry Brigade Transport Company.	†*No. 31 Do. No. 32 Do.
10 2nd Pack Mule Corps 21st do. Depôts 7th do. do. 7th Infantry Brigade Transport Company.	No. 10 Divisional Troops Transport Company.	†*No. 33 Do. No. 34 Do.
32nd Level Corps 32nd Transport Corps 25th Pack Mule Corps 12th Infantry Brigade Transport Company.	No. 10 Divisional Troops Transport Company.	†*No. 35 Do. No. 36 Do.
56th Sikhar Camel Corps 56th Camel Transport Company (Sikhar).	No. 37 Camel Transport Company (Sikhar).	†*No. 37 Animal Transport Company (Camel) (Sikhar).
61st Sikhar Camel Corps 61st Camel Transport Company (Sikhar).	No. 36 Do.	No. 38 Do.
52nd Pack Mule Corps 54th do. 20th Infantry Brigade Transport Company.	No. 21 Divisional Troops Transport Company (Mule).	†*No. 39 Animal Transport Company (Mule).
3rd Cavl. Camel Corps 41st do. 41st Camel Transport Company (Sind-Sikhar).	No. 31 Camel Transport Company (Sind-Sikhar).	†*No. 40 Animal Transport Company (Camel) (Sind-Sikhar).
54th Sikhar Camel Corps 54th Camel Transport Company (Sikhar).	No. 41 Camel Transport Company (Sikhar).	†No. 41 Do.
No. 2 Combined Mule Transport Training and Remount Depot. No. 2 Mule Depot " I " Mule Transport Depot	" B " Transport Depot.	†Labour Animal Transport Training Company (Mule).
No. 3 Combined Mule Transport Training and Remount Depot. No. 3 Mule Depot " C " Mule Transport Depot	" C " Transport Depot.	†Mixed Animal Transport Training Company (Mule).
Kashmir Sikh Agency	Kashmir Sikh Agency	†Kashmir Sikh Agency.

Note 1.—A.T units printed with asterisks in Column 3 maintain the records of units whose names and numbers appear in Column 2.

Note 2.—A.T units have all been disbanded except those marked with † in Column 3.

* Maintains the records of the units in the previous column.

† Still exists. Units not marked thus have been disbanded.

II. Mechanical Transport.

The records of disbanded M.T Units are deposited in I.A.S.C. Records Office, Baghdad, except the following whose records are maintained by the units mentioned against them.

Note.—The administration of the M.T in India was taken over by the I.A.S.C. from the R.A.S.C. in 1927

Original designation.	Re-designation, 1924.	Re-designation, 1925.	Remarks.
No. 600 M.T Coy., R.A.S.C. (No. 68 Motor Ambulances Convoy) came out to India in 1916	No. 38 M.T Coy (No. 4 Motor Ambulances Convoy).	No. 4 (Indian) M.T Coy (No. 4 Motor Ambulances Convoy).	No change .. .. .. Disbanded. Records with No. 3 M.T. Coy. (M.A.C.).
No. II M.T Coy. (Special) formed in 1917.	No change	No. 21 (Indian) M.T Coy. (Mobile Repair Unit).	No change .. .. .. Disbanded. Records with No. 20 M.T Coy (M.R.U.).
No. 18 M.T Coy. (Special) formed in 1917.	No change	No. 22 (Indian) M.T Coy. (Mobile Repair Unit).	No change .. .. .. Disbanded. Records with No. 19 M.T. Coy. (M.R.U.).

C. F. BRACKENBURY,
Acting Chief Secretary.

(Police.)

NOTIFICATION

Fort St. George, September 25, 1933
(G.O. Ms. No. 507, Public (Police)).

No. 140.—In exercise of the powers conferred by clause (a) of sub-section (1) of section 4 of the Code of Criminal Procedure, 1898, the Governor in Council is pleased to declare that, with effect from 7th October 1933, the area defined in the schedule hereto appended shall cease to be included in the local area of the Visagapatam Town Police Station of the Visagapatam Circle and shall form part of the Visagapatam Port Police Station of the Visagapatam circle.

SCHEDULE.

Boundaries of the Visagapatam Port Police Station.

North.—A line drawn from the stone marked "P.T." on the north-west corner of S. No. 92 of Rajayerukada along the Grand Trunk Railway boundary up to the stone marked "P.H." at the north-east corner of S. No. 91 of Kappurallova village thence along the boundary of the land acquired for the Visagapatam Harbour up to a stone marked "P.H." on the south side of the railway crossing at the north-west corner of Store Hill; thence along the south side of the road lying north of Store Hill to the termination on the north side of the Backwater; thence along the north side of the backwater; thence along the sea beach to the boundary mark at Sendal point; thence along the sea beach to the two-fathom line of soundings.

East.—The two-fathom line of soundings.

South.—A line running due east and west from the two-fathom line of soundings to the boundary mark on the Dolphin's Nose, thence along the shore to Dolphin's Nose the old Dutch battery; thence along the south side of the Backwater and the foot of the Dolphin's Nose Hill to a stone marked "P.L." at the south-east corner of the rock in

R. No. 83 of Kolluparam; thence to the stone marked "V.M." at the point where the Anakapalle road meets the old Vepalam road to the ferry; thence along the north side of the Anakapalle road up to the second mile stone.

West.—A line drawn from the second mile stone on the north side of the Anakapalle road in a south-westerly direction to a stone marked "V.L." at the north eastern corner of Sattanatla: thence to a stone marked "V.L." at the foot of Satanamma: thence along a straight line drawn to a stone marked "V.M." at the S. W. corner of S. No. 8 of Kapparada, thence along the boundary of the land acquired for the Railway up to the stone marked "V.M." at the south-west corner of S. No. 72 of Kapparada.

Where the boundary lies along the shores of the sea or the back water, the boundary line shall be at a distance of fifty yards above high water mark of ordinary spring tides.

C. F. BRACKENBURY,
Acting Chief Secretary.

(Services.)

NOTIFICATIONS.

Fort St. George, September 25, 1873
[G.O. No. 754, Public (Services)].

No. 91.—

GENERAL RULES.

PUBLIC SERVICES—PROVINCIAL SERVICES.

General Rules regulating the method of recruitment, the conditions of service, the pay and allowances and the pensions.

In exercise of the powers conferred by rules 38 to 41 of the Civil Services (Classification, Control and Appeal) Rules, the Governor in Council and the Governor acting with Ministers hereby make the following general rules to regulate the method of recruitment, the conditions of service, the pay and allowances and the pensions of the provincial services.

In these rules and in the special rules made in exercise of the said powers to regulate the method of recruitment, the conditions of service, the pay and allowances and the pensions of any provincial service, unless there is anything repugnant in the subject or context:—

'appointed to a service'

(1) A person is said to be 'appointed to a service' when in accordance with these rules and the special rules, or in accordance with the rules applicable at the time, as the case may be, he discharges for the first time the duties of a post borne on the cadre of such service or, commences the probation, instruction or training prescribed for members thereof;

Explanation.—The appointment of a person holding a post borne on the cadre of one service, provincial or subordinate, to hold additional charge of a post borne on the cadre of a provincial service or to discharge the current duties thereof does not amount to appointment to the latter service,

'appointing authority'

(2) 'appointing authority' means the Local Government or an authority empowered by the Local Government in that behalf;

'approved candidate'

(3) 'approved candidate' means a candidate whose name appears in a list of candidates approved by the appointing authority in consultation with the Commission for appointment to any service, class or category;

Explanation.—The inclusion of a candidate's name in any such list shall not confer on him any claim to appointment to the service, class or category;

'approved probationer'

(4) 'approved probationer' in a service means a member of that service who has satisfactorily completed, or is deemed under clause (iv) or (v) of sub-rule (c) of rule 9 satisfactorily to have completed, his period of probation and awaits appointment as a full member of such service;

'cadre'

(5) 'cadre' means the sanctioned strength of any service, class, category or grade;

'category'

(6) 'category' means the holders of all the posts borne on the cadre of a service or class—

(a) the duties of which are of the same character and importance, and

(b) which are either known by the same designation or the scales of pay for which are the same;

'class'

(7) 'class' means the holders of posts borne on the cadre of a service between which and the other posts borne on the cadre of the same service, promotions and transfers are not normally admissible;

'Commission'

(8) 'Commission' means the Madras Services Commission;

'discharge of a probationer'

(9) 'discharge of a probationer' from a service during the period of his probation means, in case the probationer is a full member or an approved probationer of another service, provincial or subordinate, reverting him to such service and in any other case, dispensing with his services;

'duty'

(10) a person is said to be 'on duty' as a member of a service—

(a) when he is performing the duties of a post borne on the cadre of such service or is undergoing the probation, instruction or training prescribed for such service;

(b) when he is on joining time; or

(c) when he is absent from duty on authorized holidays or on casual leave taken in accordance with the instructions regulating such leave issued by the Local Government, having been on duty immediately before and immediately after such absence;

'full member'

(11) 'full member of a service' means a member of that service who has been appointed substantively to a permanent post borne on the cadre thereof;

'general rules'

(12) 'general rules' means these rules and 'general rule' means one of these rules;

'grade'

(13) 'grade' means a grade of the service, class or category, as the case may be,

'Local Government'

(14) 'Local Government' means the Governor in Council or/and the Governor acting with the Minister or Ministers concerned;

'member of a service'

(15) 'member of a service' means a person who has been appointed to that service and who has not retired or resigned, been removed or dismissed, been transferred or reduced to another service, or been discharged otherwise than for want of a vacancy. He may be a probationer, an approved probationer or a full member of that service;

'period of probation'

(16) 'period of probation' of a member of a service means the period of probation prescribed in these rules or in the special rules, together with—

(a) the period until the issue of an order under clause (ii) of sub-rule (c) of rule 9 declaring the probationer to have satisfactorily completed his period of probation, or

(b) the period referred to in clause (iv) or (v) of sub-rule (c) of rule 9, on the expiry of which, the probationer is deemed to have satisfactorily completed his period of probation, or

(c) the period until an order discharging the probationer under clause (ii) of sub-rule (a) of rule 9, clause (i) or (ii) of sub-rule (b) of that rule or clause (iii) of sub-rule (c) of the same rule, takes effect;

'post borne on the cadre of a service, class or category'

(17) 'post borne on the cadre of a service, class or category' means a post the duties of which are normally intended to be performed by a member of such service, class or category. Such posts may be either permanent or temporary;

'posting'

(18) 'posting' means the appointment of any member of a service to any post borne on its cadre, otherwise than by way of transfer or promotion;

'probationer'

(19) 'probationer' in a service means a member of that service who has not completed the period of his probation;

'promotion'

(20) 'promotion' means the appointment of a member of a service or class of a service, in any category or grade, to a higher category or grade of such service or class.

Explanation.—The appointment of a member of a service or class of a service, in any category to hold additional charge of a post borne on the cadre of a higher category in the same service or class or to discharge the current duties thereof does not amount to promotion to the latter category.

'recruited direct'

(21) A candidate is said to be 'recruited direct' to a service when at the time of his first appointment thereto he is neither a full member nor an approved probationer in any other service, provincial or subordinate;

'recruited by transfer'

(22) A candidate is said to be 'recruited by transfer' to a service when at the time of his first appointment thereto he is either a full member or an approved probationer in another service, provincial or subordinate;

'rule'

(23) 'rule' means a rule of the rules in which the word occurs;

'Scheduled classes'

(24) 'Scheduled classes' means the communities mentioned in the Schedule to these rules;

'selection category'

(25) 'selection category' means a category declared to be a selection category in the special rules;

'selection grade'

(26) 'selection grade' means a grade declared to be a selection grade in the special rules;

'service'

(27) 'service' means a group of persons classified by the Local Government as a provincial service;

'special rules'

(28) 'special rules' means the special rules made in exercise of the powers conferred by rules 38 to 41 of the Civil Services (Classification, Control and Appeal) Rules to regulate the method of recruitment, the conditions of service, the pay and allowances and the pensions of the service or services concerned;

'test' or 'special test'

(29) 'test' or 'special test' means an examination in any subject or subjects held for the purpose of ascertaining the fitness—

(a) of candidates for, or probationers in, or other members of any service, class or category for the duties appertaining to such service, class or category or to particular posts borne on the cadre of such service, class or category, or

(b) of members of any service, class or category for passing any specified stage in the time-scale of pay applicable to such service, class or category;

Explanation.—A person who has passed a test or special test shall be deemed to have passed the same on the last day on which the examination therefor was held; and any benefit or concession admissible to him on such passing may be granted if all other conditions attaching to the grant of such benefit or concession are satisfied) with effect on and from the day following such day;

'transfer'

(30) 'transfer' means—

(a) where a service or class of a service consists of more than one category, the appointment of a person doing duty in any post borne on the cadre of any such category to any other post borne on such cadre; or

(b) where a service or class of a service consists of only one category, the appointment of a person doing duty in any post borne on the cadre of such service or class to any other post borne on such cadre, but does not include promotion;

(31) words importing the masculine gender shall be taken to include females, if circumstances so require; and

(32) a person is said to attain the age of 'n' years when 'n' years have elapsed since the beginning of the day of his birth.

Illustration.—A person born on 1st August 1908 attains the age of 25 years at midnight of 31st July—1st August 1933.

1. *Commencement and extent.*—(a) These rules shall come into force on the 1st October 1933.

(b) They shall apply to all provincial services and to all persons appointed to any such service before, on or after the said date except to the extent otherwise expressly provided—

(i) by or under any law for the time being in force, or

(ii) in the special rules, or

(iii) in respect of any member of such service by a contract or agreement subsisting between such member and the Government:

Provided that nothing contained in clause (a) shall affect the operation of rule 16.

2. *Cadre.*—(a) The cadre of each service, class, category and grade shall be determined by rules made by the Local Government.

(b) If the number of posts in any selection grade in any service, class or category is

fixed with reference to the cadre of such service, class or category, a temporary addition to such cadre shall not be taken into account in calculating the number of posts in such selection grade.

(e) If a member of any service, category or grade is reduced to a lower service (provincial or subordinate), category or grade, he shall be deemed to be a full member of the latter and the permanent cadre thereof shall, if there is no vacancy in which he could be absorbed, be deemed to be increased by one so long as such member continues therein :

Provided that against every such addition an abiriating or temporary vacancy, if any, shall be kept unfilled and such addition shall be absorbed in the first permanent vacancy that subsequently arises in such lower service, category or grade.

(f) Where a person has been dismissed, removed or reduced from any service, class, category or grade, no vacancy caused thereby or arising subsequently in such service, class, category or grade, shall be substantively filled to the prejudice of such person until the appeal, if any, preferred by him against such dismissal, removal or reduction is decided and except in conformity with such decision, or until the time allowed for preferring an appeal has expired, as the case may be.

3. *First appointment*.—(a) All first appointments to any service or class shall be to the lowest category or grade therein, or if the lowest category consists of more than one grade to the lowest grade in such category.

(b) (i) All first appointments to any service shall be made by the appointing authority after consulting the Commission.

(ii) Any information in the possession of the Local Government or of any authority subordinate to the Local Government affecting the selection of a candidate for appointment to any service shall be supplied to the Commission on demand.

(iii) Every candidate for appointment to any service who in response to a notification issued by the Commission makes an application shall remit a fee of fifteen rupees and, in case he is required to undergo a competitive examination, an additional fee of ten rupees, into a Government treasury or into the Imperial Bank of India, Madras, or one of the branches thereof, to the credit of the Government under the head " XXVI—Miscellaneous Departments—Examination fees—Fees for examinations—Madras Services Commission " and shall send the treasury or bank receipt therefor to the Commission with his application.

(c) A full member or an approved probationer of any service, class or category shall not be transferred to another service, class or category carrying less pay than his relative position in the cadre of the service, class or category to which he belongs would justify except as a punishment or except with his consent, express or implied.

(d) Where the normal method of recruitment to any service, class or category is neither solely by direct recruitment nor solely by transfer, but is both by direct recruitment and by transfer—

(i) the special rules concerned shall specify the proportion or order in which the substantive vacancies in the permanent cadre of such service, class or category shall respectively be filled by persons recruited direct and by those recruited by transfer; and

(ii) a person shall be recruited direct as against a substantive vacancy in such permanent cadre, if the vacancy is one which should be filled by a direct recruit under the special rules referred to in clause (i), and no person shall be recruited direct except as provided in this clause.

(e) A vacancy in any service, class or category [not being a vacancy which should be filled by direct recruitment under the special rules referred to in clause (i) of sub-rule (d)] shall not be filled by the appointment of a person who has not yet commenced his probation in such service, class or category when an approved probationer or a probationer therein is available for such appointment.

(f) (i) In cases falling under sub-rule (d), the order in which probationers and approved probationers who were recruited by transfer shall be discharged for want of vacancies shall be—

first, the probationers in order of juniority, and

second, the approved probationers in order of juniority.

(ii) In cases not falling under sub-rule (d), the order in which probationers and approved probationers shall be discharged for want of vacancies shall be—

first, the probationers in order of juniority; and

second, the approved probationers in order of juniority.

(iii) The order of discharge laid down in clauses (i) and (ii) may be departed from for special reasons; but the reasons for every such departure shall be reported without delay to the Commission.

(g) Approved probationers and probationers who have been discharged for want of vacancies shall be reappointed as vacancies [not being vacancies which should be filled by direct recruitment under the special rules referred to in clause (i) of sub-rule (d)] arise, in the inverse of the order laid down in clause (i) or (ii) of sub-rule (f) :

Provided that the order laid down in this sub-rule may be departed from with the consent, express or implied, of the person or persons having a preferential right to appointment under this sub-rule.

Provided further that the said order may also be departed from for special reasons, but the reasons for every such departure shall be reported without delay to the Commission.

4. *Temporary appointments.*—(a) In Where it is necessary in the public interest to fill up immediately a vacancy in any post borne on the cadre of a service, class or category and there would be undue delay in making such appointment in accordance with these rules and the special rules, the appointing authority may appoint a person, otherwise than in accordance with the said rules, temporarily, until a person is appointed in accordance with such rules; but such temporary appointment or appointments shall in no case exceed three months altogether in the case of any individual.

(ii) Every appointment made under clause (i) together with all the particulars relating to the person so appointed and the reasons therefor shall be reported without delay to the Commission.

(iii) A person so appointed shall be replaced as soon as possible by a member of the service or an approved candidate qualified to hold the post under the said rules.

(iv) Save as provided in sub-rule (b) of rule 8, a person so appointed shall not be regarded as a probationer in such service or be entitled by reason only of such appointment to any preferential claim to future appointment in the service, class or category.

(v) When a person appointed under clause (i) is discharged, the fact of such discharge shall be communicated to the Commission as soon as possible

(b) No part-time post shall be created in lieu of a whole-time post borne on the cadre of any service, class or category without the consent of the Commission or for a period in excess of that recommended by it. A person appointed to any part-time post created in lieu of a whole-time post borne on the cadre of a service, class or category shall not be regarded as a probationer in such service nor shall he be entitled by reason only of such appointment to any preferential claim to future appointment to such service, class or category.

5 *Qualifications.*—(a) No person shall be eligible for appointment to any service by direct recruitment unless he—

(i) is either a British subject as defined in section 1 of the British Nationality and Status of Alien Act, 1914, or a subject of a State in India;

(ii) has not attained the age of 25 years;

(iii) satisfies the Commission that he is of sound health, active habits and free from any bodily defect or infirmity unfitting him for such service; and

(iv) satisfies the Commission that his character and antecedents are such as to qualify him for such service.

Explanation.—The decision as to whether a person is qualified under clause (i) of this sub-rule or not shall rest with the Commission. In case of doubt, the Commission shall refer the matter to the Local Government whose decision shall be final.

(b) No candidate other than one who has been born in the Presidency of Madras or who has been domiciled therein for a period of not less than ten years immediately preceding the date of his application shall, except with the previous sanction of the Local Government and except in accordance with such conditions and restrictions as they may lay down, be included in any list of approved candidates. Such sanction shall not be accorded unless the Commission certifies that a sufficient number of qualified and suitable candidates so born or domiciled is not available.

6 *Special qualifications.*—(a) No person shall be eligible for appointment to any service, class, category or grade or any post borne on the cadre thereof unless he—

(i) possesses such special qualifications and has passed such special tests as may be prescribed in that behalf in the special rules, or

(ii) possesses such other qualifications as may be considered by the Commission to be equivalent to the said special qualifications or special tests.

(b) The Commission may, if satisfied on the recommendation of the appointing authority that a candidate or candidates with an adequate knowledge of a particular vernacular language or languages is necessary for filling up a vacancy or vacancies in any service, class or category, declare that such number of vacancies as may be specified in the declaration are reserved for candidates with such knowledge. Where such a declaration has been made, the Commission shall select candidates in accordance therewith and notwithstanding anything contained in these rules, any such vacancy shall, if no member of the service possessing such knowledge is available for appointment thereto, be filled only by an approved candidate possessing such knowledge.

7. *Communal representation.*—(a) (i) Where the special rules lay down that the provisions of this sub-rule shall apply to any service, class or category, appointments thereto shall, so far as qualified and suitable candidates of the communities concerned are available, be made in the following order, namely :—

One Non-Brahman (Hindu).
One Muhammadan.
One Non-Brahman (Hindu).
One Anglo-Indian or Christian or Non-Asiatic.
One Brahman.
One Non-Brahman (Hindu).
One member of the Scheduled classes.
One Non-Brahman (Hindu).
One Muhammadan.

One Non-Brahman (Hindu)
One Anglo-Indian or Christian or Non-Asiatic.
One Brahman.

Explanation.—The expression "Non Brahman (Hindu)" shall include every community other than the Brahman, the Muhammadan, the Anglo-Indian, Christian or Non-Asiatic, and the Scheduled classes.

(ii) The stage at which the communal rotation specified in clause (i) shall commence when first applied to any such service, class or category shall be determined by the Local Government.

(iii) If a qualified and suitable candidate belonging to any community is not available for appointment to any such service, class or category in the turn allotted to that community under clauses (i) and (ii) or under this clause, a qualified and suitable candidate belonging to the community next in the order specified in clause (i) shall, if available, be appointed; but the former community shall have a preferential claim for consideration when any subsequent appointment is to be made to such service, class or category until a suitable and qualified candidate belonging to that community has been appointed against that claim.

(iv) Where a probationer belonging to any community is discharged from any such service, class or category otherwise than for want of a vacancy therein, such community shall have a preferential claim for consideration when any subsequent appointment is to be made to such service, class or category until a suitable and qualified candidate belonging to that community has been appointed against that claim.

(v) If, when an appointment to any such service, class or category is to be made, there are two or more communities having a preferential claim under clause (iii) or clause (iv), that community shall receive first consideration whose preferential claim first arose.

(b) (i) Where the special rules lay down that the provisions of this sub-rule shall apply to any service, class or category, appointments thereto otherwise than by transfer, from a corresponding subordinate service or by promotion, shall be so regulated as to secure, as near as may be, the distribution of membership in such service, class or category among the following communities in the proportion specified against each:—

Non-Brahman Hindus—Five out of twelve.
Brahmans—Two out of twelve.
Muhammadans—Two out of twelve.
Anglo-Indians, Christians and Non-Asiatics—Two out of twelve.
Scheduled classes—One out of twelve.

Explanation.—(1) The expression "Non-Brahman Hindus" shall include members of all communities other than the Brahman, the Muhammadan, the Anglo-Indian, Christian or Non-Asiatic and the Scheduled classes.

(2) Appointments to any such service, class or category by transfer from the corresponding subordinate service or by promotion shall be made irrespective of communal consideration.

(ii) Every appointment to any such service, class or category otherwise than by transfer or promotion as aforesaid shall be made from that community which at the time of appointment is most disadvantageously situated with reference to the proportions specified in clause (i); if no qualified and suitable candidate of that community is available, a candidate from the community next in the order of disadvantage who is qualified and suitable shall be appointed. If it is found that the disadvantage of two or more communities is equal, a candidate belonging to any of such communities who is best fitted for the post shall be appointed.

8. *Probation*.—(a) A probationer in a service shall not be eligible for appointment as a full member of such service in any category until he has been on probation in such category or in a higher category of the same service or class, for a total period of two years on duty within a continuous period of three years.

(b) If a person, having been appointed temporarily under sub-rule (a) of rule 4 to a post borne on the cadre of any service, class or category or having been appointed to any service, class or category otherwise than in accordance with the provisions of these rules or of the special rules governing such appointment, is subsequently appointed to the service, class or category in accordance with these rules and the special rules, he shall commence his probation from the date of such subsequent appointment or from such earlier date as the Commission may determine.

(c) No probationer shall, during the period of his probation, except for purposes of instruction or training, be employed on duties which are not normally discharged by members of the service in the category to which he belongs.

9. (a) At any time before the expiry of the prescribed period of probation, the appointing authority may—

(i) suspend the probation of a probationer and discharge him from the service for want of a vacancy, and

(ii) at its discretion and after consultation with the Commission, by order, terminate the probation of a probationer and discharge him from the service.

(b) (i) If within the prescribed period of probation, a probationer fails to acquire the special qualifications or to pass the special tests, if any, prescribed in the special rules, or to acquire such other qualifications as may be considered by the Commission to be equivalent to the said special qualifications or

special tests, the appointing authority shall forthwith, by order, discharge him from the service

(iii) If such probationer has appeared within the prescribed period of probation for any such tests or for any examinations in connexion with the acquisition of any such qualifications, having passed all the other tests and acquired all the other qualifications, and the results of the tests or examinations for which he has so appeared are not known before the expiry of such period, he shall continue to be on probation until the publication of the results of the tests or examinations for which he has appeared or the first of them in which he fails to pass, as the case may be. In case the probationer fails to pass any of the tests or examinations for which he has so appeared, the appointing authority shall forthwith, by order, discharge him from the service.

(iii) Where a test in only one of certain specified vernacular languages is prescribed in the special rules, a person whose mother-tongue is one of the languages so specified or who has taken one of such languages for his university degree shall not be required to pass any language test.

(iv) Where tests in two of certain specified vernacular languages are prescribed in the special rules, a person whose mother-tongue is one of the languages so specified or who has taken one of such languages for his university degree shall be required to pass the test only in one other of such languages, and a person whose mother-tongue is one of such languages and who has taken another of such languages for his university degree or who has taken two of such languages for his university degree, shall not be required to pass any language test.

(v) Where a probationer has, before he commenced his probation, already acquired any special qualification or passed any special test prescribed in the special rules, or has acquired such other qualification as may be considered by the Commission to be equivalent to the said special qualification or special test, he shall not be required to acquire such special qualification or to pass such special test again within the period of his probation.

(c) (i) At the end of the prescribed period of probation the appointing authority shall consult the Commission as to the probationer's suitability for full membership of the service in the category for which he was selected.

(ii) If, after such consultation, the appointing authority considers the probationer to be suitable for such membership, it shall as soon as possible, or in cases falling under clause (ii) of sub-rule (b) as soon as possible after the probationer has passed the tests and examinations for which he has appeared, issue an order declaring the probationer to have satisfactorily completed his period of probation. On the issue of such order, the probationer shall be deemed to have satisfactorily completed his period of probation on the date of the expiry of the prescribed period of probation.

(iii) If, after such consultation, the appointing authority does not consider the probationer to be suitable for such membership, it shall by order discharge him from the service.

(iv) In cases not falling under clause (ii) of sub-rule (b), if no order is issued by the appointing authority under clause (iii) of this sub-rule within three months after the expiry of the prescribed period of probation, the probationer shall be deemed to have satisfactorily completed his period of probation on the date of the expiry of the prescribed period of probation.

(v) In cases falling under clause (ii) of sub-rule (b), if the candidate has passed the tests and examinations for which he has appeared and no order is issued under clause (ii) of this sub-rule by the appointing authority within three months after the expiry of the prescribed period of probation or within one month of the publication of the results of such tests and examinations, whichever is later, the probationer shall be deemed to have satisfactorily completed his period of probation on the date of the expiry of the prescribed period of probation.

(d) An order discharging a probationer issued under clause (ii) of sub-rule (a) or clause (i) or clause (ii) of sub-rule (b) or clause (iii) of sub-rule (c) shall have effect from the date on which the probationer is discharged.

(e) No order passed under clause (iii) of sub-rule (c) shall be based either wholly or in part upon the probationer's work or conduct after the expiry of the prescribed period of probation.

(f) (i) It shall not be necessary in any order discharging a probationer passed under clause (ii) of sub-rule (a), clause (i) or clause (ii) of sub-rule (b) or clause (iii) of sub-rule (c), to specify the reasons for such discharge, but such order shall state whether or not the Commission recommended such discharge. A copy of the order, together with the reasons therefor, shall be communicated to the Commission. A probationer who is discharged contrary to the recommendation of the Commission shall be entitled to appeal against the order of discharge as if it were an order of dismissal.

(ii) No probationer discharged under any of the provisions referred to in clause (i) shall be eligible for re-appointment to the service in the category from which he has been discharged or a higher category of the same service or class:

Provided that a probationer recruited by transfer who is so discharged may, after a

period of three years from the date of such discharge, be appointed to the service in the category from which he was discharged as if he had not been previously appointed thereto. A person so appointed shall for all purposes be regarded as having been appointed to the service in such category for the first time on the date of his appointment thereto under this proviso.

(g) For the purposes of this rule, "prescribed period of probation" shall mean the period of probation specified in sub-rule (a) of rule 8 or any other period prescribed in this behalf in the special rules.

10. (a) A probationer or an approved probationer may be appointed to officiate in any permanent or temporary post borne on the cadre of the service, class or category for which he was selected, or in a higher category of the same service or class, provided he is qualified for holding such post.

(b) Notwithstanding anything contained in Fundamental Rule 30, there shall be paid

(i) to a probationer recruited by transfer from the corresponding subordinate service, the pay specified in the special rules in that behalf, or if no such pay is specified therein, the pay which would be admissible to him if he were a full member of the service in the category in which he is holding a post, as modified in the latter case by the operation of Fundamental Rules 22 and 31.

(ii) to any other probationer

(1) while he is undergoing a course of instruction or training, the pay specified in the special rules in that behalf; and

(2) after he has completed the course of instruction or training, if any, the pay of the lowest grade or the minimum pay in the time scale of pay, as the case may be, applicable to the category for which he was selected as modified in either case by the operation of Fundamental Rules 22 and 31.

(iii) to an approved probationer, the pay which would be admissible to him if he were a full member of the service in the category to which he is holding a post.

Explanation.—An approved probationer shall be entitled to count the period of his probation for increments in the time scale of pay, if any, applicable to the category for which he was selected.

(iv) to a person appointed under rule 4 to hold temporarily a post borne on the cadre of a service, class or category, either his substantive pay or the pay of the lowest grade or the minimum pay in the time scale of pay, as the case may be, applicable to such service, class or category, whichever is higher.

11. *Appointment of full members.*—(a) An approved probationer shall, if a substantive vacancy in the permanent cadre of the category for which he was selected exists, be appointed to be a full member of the service in such category at the earliest possible opportunity; and if such vacancy existed from a date previous to the issue of the order of appointment, he may be so appointed with retrospective effect from such date or, as the case may be, from such subsequent date from which he was continuously on duty as a member of the service in such category or in a higher category

Provided that where more than one approved probationer is available for such appointment as full member, the seniormost approved probationer shall be appointed.

(b) Where the special rules provide that recruitment to any service, class or category shall normally be both by direct recruitment and by transfer, the provisions of sub-rule (a) shall apply separately as regards

(i) vacancies against which persons have been recruited direct; and

(ii) other vacancies.

(c) No approved probationer shall be required to produce a medical certificate of physical fitness before appointment as a full member of the service:

Provided that in the case of an approved probationer who is not a full member of any other service, provincial or subordinate, the appointing authority may, if it has reason to believe that the probationer's physical fitness has seriously deteriorated since he satisfied the Commission under clause (iii) of sub-rule (a) of rule 5, require him to undergo a fresh medical examination. If on such examination he is found to be physically unfit for the service in the category for which he was selected, the appointing authority shall discharge him from the service.

(d) No person shall at the same time be a full member of more than one service, provincial or subordinate.

A probationer, approved probationer or full member of one service who is appointed to be a full member of another service shall cease to be a member of the former service.

A probationer in any service who is not on duty in that service may be appointed to another service, but if subsequently he is required for duty in the former service while on duty in the latter, he shall elect the service of which he wishes to be a member and on such election, he shall cease to be a member of the other service.

A probationer in any service who is on duty in that service may, if he is willing to give up his membership of that service, be appointed to another service. On such appointment, he shall cease to be a member of the former service

13. *Seniority in the Service.*—(a) The seniority of a member in any service or class of a service shall be determined by the date of his first appointment to such service or class or in the case of a person governed by sub-rule (b) of rule 8, by the date on which he commences his probation under that sub-rule:

Provided that if any portion of the service of a member does not count towards his probation, his seniority shall be determined by the date of the commencement of his service which counts towards probation:

Provided further that where a service or class consists of more than one category, a person who is appointed to the service or class in a higher category shall take rank in such service or class

(i) until he becomes an approved probationer in such higher category, next below the person who was last appointed, whether substantively or in an officiating capacity, to hold a post in such higher category; and

(ii) on his becoming an approved probationer in such higher category, either next below the person referred to in clause (i) or next below the person who was last appointed substantively to a post in such higher category or, if any person or persons have become approved probationers in such higher category after such substantive appointment, next below such person or such of those persons as completed his probation last as the case may be, whichever will give him the higher rank.

(*b*) Where the date by which seniority is determined under sub-rule (*a*) is the same in the case of two or more members of a service or class, their seniority *inter se* shall be determined by the order of preference, if any, laid down by the Commission in their case. If no such order of preference has been laid down or in case of doubt, seniority shall be determined by the Commission.

(*c*) A member of a service or class shall, unless he is reduced in seniority as a punishment retain seniority in such service or class as determined by sub-rules (*a*) and (*b*) throughout his service notwithstanding any delay in the completion of his probation or in his appointment as a full member of the service or class and irrespective of the category in which he may, from time to time, hold a post.

(*d*) Where a member of any service, category or grade is reduced to a lower service, category or grade, he shall be placed at the top of the latter unless the authority ordering such reduction, after consultation with the Commission, direct that he shall take rank in such lower service, category or grade, next below any specified member thereof.

14. *Promotion.*—(*a*) All promotions shall be made by the appointing authority.

(*b*) Where special qualifications or special tests are prescribed by the special rules of a service for any category, grade or post therein, or in a class thereof, which are not prescribed for a category or grade in such service or class carrying a lower rate of pay, a member in the latter category or grade shall not be promoted to the former category, grade or post, whether in a permanent, officiating or temporary capacity, or

where such qualifications or tests are prescribed by the special rules for passing any specified stage in the time-scale of pay applicable to any service, class or category or any post borne on the cadre thereof, a member in such service, class or category or holding such post shall not be permitted to pass such stage unless he

(i) possesses such qualifications or has passed such tests, or

(ii) possesses such other qualifications as may be considered by the Commission to be equivalent to the said qualifications or tests:

Provided that if none of the members in the category or grade carrying the lower rate of pay is eligible for promotion under this sub-rule, a member in such category or grade may be promoted to the category or grade carrying the higher rate of pay temporarily until a member of the former category or grade qualified under this sub-rule is available for promotion. A member temporarily promoted under this proviso shall not by reason only of such promotion, be entitled to any preferential claim to future promotion.

(*c*) (i) Promotions in a service or class, to a selection category or to a selection grade, shall be made after consultation with the Commission. Such promotions shall, subject to the provisions of sub-rule (*b*), be made on grounds of merit and ability, seniority being considered only where the merit and ability are approximately equal.

(ii) All other promotions shall, subject to the provisions of sub-rule (*b*), be made in accordance with seniority unless—

(1) the promotion of a member has been withheld as a penalty; or

(2) a member is given special promotion for conspicuous merit and ability.

Such special promotion shall be made after consultation with the Commission. The reasons for giving such promotion shall be recorded in writing and communicated forthwith to all the members of the service affected.

(*d*) A member of a service promoted from one category to another shall be on probation in the latter category for a total period of two years on duty within a continuous period of three years. The promotion of a member of a service from one category to another shall, as regards probation, be treated in the same way as a first appointment to the service in the latter category and all the rules governing appointment to the service in the latter category shall *mutatis mutandis* apply.

(*e*) The provisions of sub-rule (*c*) of rule 4 shall apply *mutatis mutandis* to promotions also.

(*f*) Notwithstanding anything contained in sub-rule (*d*), the following provisions shall apply to promotions from a lower to a higher category of a service or class of a service in cases where the lien of a member

of such service or class on a post borne on the cadre of the lower category is or has been suspended by reason of his being on foreign service or otherwise :—

(i) if a substantive or officiating vacancy in the higher category arises during the period of suspension of the lien of such a member, he shall, if considered fit, be promoted in his turn to the higher category substantively or in an officiating capacity, as the case may be, subject to the condition that he shall on reversion to duty in the said service or class, undergo and satisfactorily complete the probation prescribed in sub-rule (*d*) in respect of such higher category; and

(ii) if a substantive or officiating vacancy in the higher category is in existence when such a member returns to duty in the said service or class or arises after such return, he shall, if considered fit, be promoted to the higher category substantively or in an officiating capacity, as the case may be, in preference to any other member who is junior to him, subject to the condition that he shall undergo and satisfactorily complete the probation prescribed in sub-rule (*d*) in respect of such higher category.

14. *Postings and transfers.*—(*a*) A member of a service or class of a service may be required to serve in any part of the Presidency of Madras in any post borne on the cadre of such service or class :

Provided that no such member shall be posted or transferred to any post unless he—

(i) possesses such special qualifications and has passed such special tests as may be prescribed for such post in the special rules, or

(ii) possesses such other qualifications as may be considered by the Commission to be equivalent to the said qualifications and tests.

(*b*) All transfers and postings shall be made by the appointing authority

15. *Pay, allowances, leave, leave salary, pension and other conditions of service.*—The Fundamental Rules and the pension rules for the time being in force shall, except to the extent expressly provided in these rules or the special rules, govern members of every service in the matter of their pay, allowances, leave, leave salary, pensions and other conditions of service :

Provided that where any such member has elected to be governed by the provisions of the Civil Service Regulations, those provisions shall apply to him.

16 *Savings.*—(*a*) (i) Nothing in these rules shall adversely affect any person who was a member of any service on the date of the coming into force of these rules.

(ii) Nothing in any special rules governing a service shall adversely affect any person who was a member of such service on the date of the coming into force thereof.

(*b*) Where these rules or the special rules would adversely affect in respect of any matter a person who was a member of any service before the date of coming into force thereof, he shall, in respect of such matter, be governed by the rules and orders, if any, which were applicable to him immediately prior to such date :

Provided that if there were no rules or orders prescribing the period of probation, applicable to him on such date, the provisions of these rules and the special rules regarding probation shall apply to him and any service rendered by him before such date shall count towards probation if and to the extent such service would have counted, had these rules and the special rules come into force at the time of his first appointment.

(*c*) If, before the issue of the special rules, a person had been exempted under the orders then in force from the possession of any qualification or the passing of any test and the possession of such qualification or the passing of such test is prescribed by such special rules, they shall not apply to such person to the extent and in respect of the category, grade or post, specifically covered by the order of exemption.

SCHEDULE.

SCHEDULED CLASSES.

[See definition 24.]

Hill and aboriginal tribes.

1. Aanadan.
2. Baringa.
3. Bagata.
4. Chenchu.
5. Domba (Dumbo).
6. Gadaba.
7. Gond.
8. Irulara.
9. Jatapu.
10. Kadu (Kadar)
11. Kani (Kaniyan).
12. Kapu of Visagapatam and Godavari districts.
13. Karumbalan.
14. Kattunaickan
15. Konda.
16. Konda Dora.
17. Kota.
18. Koya.
19. Kudubi
20. Kurichan.
21. Kurumba.
22. Madugar or Medavar.
23. Maduva
24. Malasar.
25. Malayalee (of Pachamalai Hills of Salem and Trichinopoly districts).
26. Marathi (of South Kanara district)
27. Mavilan.
28. Mekundi or Kudiyan.
29. Panniyan
30. Pano (Pane)
31. Poliyan (Puliyan)
32. Porega (Poroja)
33. Savara.
34. Sholagar.
35. Toda.
36. Vetkuvan.

Others.

Names and districts.

1. Antagatla Poligar (Chittoor).
2. Anbalagara (Trichinopoly).
3. Anchopanpalli Malas (Nellore).
4. Anipey Malas [East Godavari and West Godavari].
5. Attur Kilnad Koravars (South Arcot, Salem and Trichinopoly)
6. Attur Melnad Koravars (Salem).
7. Bavuri (Ganjam and Vizagapatam districts).
8. Bavura (South Kanara)
9. Bekenda (South Kanara).
10. Bellara (South Kanara)
11. Bhattu Turkas (Chittoor).
12. Bigas (Anantapur, Bellary, Chittoor, Kurnool)
13. Bochabukkalus (Guntur).
14. Chakala (Guntur).
15. Chalavadi (Bellary)
16. Chengampund Koravars (North Arcot).
17. Cheruman (Malabar)
18. Chettinad Valaiyars (Ramnad)
19. Churikler (Tamil districts).
20. Dandasas (Ganjam).
21. Dasaris [Anantapur, Bellary, Chittoor, Cuddapah and Nellore (Kanah Settlement)]
22. Debi Koravars (Trichinopoly).
23. Dommaras (Anantapur, North Arcot, South Arcot Chittoor, Kurnool, Nellore, East Godavari, West Godavari and Kistna)
24. Dublas Koravars (North Arcot)
25. Gandarvakottai Koravars (Tanjore).
26. Ghasis (Jeypore Vizagapatam district).
27. Godda (South Kanara).
28. Gudu Dasaris (South Arcot and Coimbatore)
29. Gumlapad Woddars (Guntur).
30. Haddi (Ganjam and Vizagapatam districts).
31. Holeya (South Kanara).
32. Inji Koravars (Trichinopoly).
33. Iramir (all districts).
34. Irulars (North Arcot, South Arcot and Trichinopoly).
35. Jambuvandi (Trichinopoly).
36. Jammalapalli Malas (Kurnool)
37. Jarugabalu Madigas (Guntur).
38. Jogamalai Koravars or Kepmaras (North Arcot, South Arcot, Bellary and Cuddapah)
39. Jogulu or Jogi (North Arcot, South Arcot, Chingleput, Chittoor and Nellore).
40. Kallars (of that portion of the Tanjore district to which the special reclamation activities through the Kallar Reclamation Deputy Superintendent have been extended).
41. Kaladis (Trichinopoly).
42. Kal Koravas (Trichinopoly).
43. Kal Oddars (Chingleput)
44. Kanakkan (Malabar)
45. Kepmaras (Chingleput)
46. Kinlah Kalingias (Vizagapatam).
47. Koraches (Bellary).
48. Koroga (South Kanara).
49. Koravars (Chingleput, Salem and Tinnevelly).
50. Kottapal Kallars (Tanjore).
51. Kuppar Illul (all districts)
52. Kurumbaravu (Ramnad).
53. Lambadis (Guntur).
54. Madari (Ganjam and Vizagapatam).
55. Madigas (Arundateenas of Telugu districts).
56. Mala (South Kanara)
57. Malas (Adi-Andhras of Telugu districts)
58. Maravars of Pulnad (Tinnevelly district)
59. Mucat (Mora or Kuppudas or Mogeras) (South Kanara)
60. Monila Koravars (Salem).
61. Mundala (South Kanara)
62. Mutharachas (Nellore)
63. Nakkalas (East Godavari)
64. Nalkedaya (South Kanara).
65. Naltara Kernchas (Chittoor).
66. Nayadi (Malabar)
67. Nirshikaris (Bellary and Kurnool).
68. Nokkars (Chingleput).
69. Oddars (North Arcot).
70. Pardis (Vizagapatam).
71. Pullon (Tamil districts).
72. Pambada (South Kanara).
73. Purnya (Adi-Dravida of Tamil districts).
74. Paravan (South Kanara)
75. Podda Boyas (Anantapur and Cuddapah).
76. Pennagatala Peramballai Koravars (Salem).

Names and districts—cont.

77. Perumanjur Kallars (Trichinopoly)
78. Pidaris (Bellary)
79. Pidi Gundas (Cuddapah)
80. Piramalai Kallars (Madura and Ramnad).
81. Ponnia Koravars (North Arcot).
82. Ramayas (South Kanara).
83. Relli s (Ganjam and Vizagapatam)
84. Sakkaramalamalas Koravars (North Arcot and South Arcot).
85. Salem Melnad Koravars (North Arcot, Coimbatore, Madura, Salem, Tanjore and Trichinopoly)
86. Samagara (South Kanara).
87. Semman (Madura and Trichinopoly).
88. Sembanad Maravars (Ramnad)
89. Sangalu (Lambadis) (Anantapur, Bellary, Chittoor, Cuddapah and Kurnool).
90. Sarugalli Koravars (Salem).
91. Sek Woddars (Kurnool).
92. Telugu Pandies (Ganjam, East Godavari, West Godavari, Guntur, Kistna, Nellore and Vizagapatam)
93. Telugupatti Chettis (Trichinopoly).
94. Thalli Koravars (Salem).
95. Thoti (or Mate-marvans or Mori Holeyas) (South Kanara)
96. Tiruttu Nayka (North Arcot, South Arcot, Coimbatore, Madura, Ramnad, Tanjore, Tinnevelly and Trichinopoly)
97. Uppa Koravars (North Arcot, Salem and Trichinopoly).
98. Uralugoundias (Trichinopoly)
99. Vadiraipatta Koravars (Madura, Ramnad and Trichinopoly)
100. Valayars (Coimbatore and Madura).
101. Vallavras (Tamil districts).
102. Vanhinneri Koravas (Trichinopoly).
103. Vaguipad or Nanaipat Koravars (Anantapur Chittoor, Cuddapah and Nellore)
104. Vellayankuppan Padayachis (South Arcot)
105. Vengunur Parayas (North Arcot and Chittoor).
106. Vepuru Parayas (South Arcot).
107. Vettuvacas (Tanjore)
108. Vettuvas (Malabar)
109. Woddars (Chittoor, Cuddapah, West Godavari, Guntur, Kistna, Kurnool and Nellore)
110. Yenadi (Ganjam, West Godavari, Guntur, Nellore, Chittoor, Chingleput and Cuddapah)
111. Yerukalas (Anantapur, Bellary, Cuddapah, East Godavari, West Godavari, Guntur, Kistna, Kurnool and Nellore)

NOTE.—This list includes the tribes notified under section 3 of the Criminal Tribes Act and is subject to variation as tribes are notified under section 3 of the Criminal Tribes Act or removed from the operation of the Act.

No. 62.—

In exercise of the powers conferred by rules 38 to 41 of the Civil Services (Classification, Control and Appeal) Rules, the Governor in Council and the Governor acting with Ministers are hereby pleased to make the following rule:—

Rule.

All rules in operation on the 30th September 1933, regulating the method of recruitment, the conditions of service the pay and allowances and the pensions of any provincial service other than the Madras Boiler Service, the Madras Medical Service (General Branch) and the Madras Medical Service (Special Branch), which were made by the Local Government in exercise of the powers conferred by the Civil Services (Classification, Control and Appeal) Rules or which may be cancelled or modified by them in exercise of such powers, shall be deemed to be special rules for such service within the meaning of clause (28) of the definitions in the general rules.

C. F. BRACKENBURY,
Acting Chief Secretary.

Fort St. George, December 6, 1932.

[Typewriting Qualifications for Clerks in Government Offices.]

No. 133.—The attention of prospective candidates for employment in clerical posts under the Government is hereby drawn to the fact that under the statutory rules governing recruitment to such posts no person will be eligible to be considered for appointment as clerk after the 1st January 1934 unless he has passed the Government special test in typewriting by the higher grade or by the lower grade in an examination held after the 1st January 1933. Till the 1st January 1934 persons who have passed the test will be given preference over those who have not and the latter can, in any case, not be confirmed or promoted on the minimum of their scale of pay unless and until they pass it. Persons who wish to take up clerical appointments under the Government of Madras should therefore acquire the qualification without delay. Examinations in typewriting will be held quarterly with effect from January 1933 instead of annually as hitherto.

C. T. H. BRACKEN,
Chief Secretary.

Fort St. George, August 17, 1932
[G. O. No. 691, *Public* (Services)].

No. 93.—In exercise of the powers conferred by rules 38 to 41, 42 and 44 of the Civil Services (Classification, Control and Appeal) Rules, the Governor (in Council and the Governor acting with Ministers are hereby pleased to make the following amendment to the rules published with Public (Services) Department Notification No. 89, dated the 31st March 1932, at pages 649 and 650 of Part I of the *Fort St George Gazette*, dated the 5th April 1932, as subsequently amended :—

The amendment hereby made shall be deemed to have been made and to have come into force on and from the 31st March 1932.

AMENDMENT.

In rule 6 of the said rules, after sub-rule (3), the following sub rule shall be inserted, namely :—

"3 (a) Any person discharged under these rules who, before such discharge, was a member thereof or had acquired a right to be admitted thereto, whether under statutory rules or under any orders applicable to him and in force on the date of such discharge, shall be eligible for recruitment by transfer to any other service as if he was a member of the service from which he was discharged."

Fort St. George, September 23, 1933
[*G.O. No.* 791, *Public* (Services)].

No. 94.—In exercise of the powers conferred by rules 38 to 41, 42 and 44 of the Civil Services (Classification, Control and Appeal) Rules, the Governor acting with Ministers is hereby pleased to make the following amendment to the rules published with Public (Services) Department Notification, dated the 13th April 1933, at pages 1—37 of the Supplement to Part I of the *Fort St George Gazette*, dated the 18th April 1933, as subsequently amended :—

The amendment hereby made shall be deemed to have been made and to have come into force on and from the 13th April 1933.

AMENDMENT.

In the annexure to the said rules, under the sub-heading "Madras Medical Service" under the heading "I. Provincial Services" for the entry—

	Rs.	Rs.
"Assistant Surgeons in the King Institute, Guindy.	300—15—1 0—20—650.	203—25/2—300—30/2—450"

the following entry shall be substituted, namely :—

"Assistant Surgeons in the King Institute, Guindy.	300—15—450—20—650	220—30/2—340—40/2—580."

Those entitled to the revised scale of pay are debarred from private practice.

Fort St. George, September 26, 1933
[*G.O. Ms. No.* 798, *Public* (Services)].

No. 95.—In exercise of the powers conferred by rules 38 to 41, 42 and 44 of the Civil Services (Classification, Control and Appeal) Rules, the Governor in Council is hereby pleased to make the following amendment to the rules published with Public (Services) Department Notification, dated the 13th April 1933, at pages 1 to 37 of the supplement to Part I of the *Fort St. George Gazette*, dated the 18th April 1933, as subsequently amended :—

The amendment hereby made shall be deemed to have been made and to have come into force on and from the 13th April 1933.

AMENDMENT.

In the annexure to the said rules, in the item '3. Constables' under the sub-heading 'Madras Police Subordinate Service' under the heading 'II. Subordinate Services' at the end of the entry in the column relating to revised scales of pay, the following shall be added namely :—

"Men recruited against purely temporary posts, e.g., plague establishments, for whom training in the Central Recruits School is considered unnecessary to draw a pay of Rs 16 per mensem from the date of employment."

C. F. BRACKENBURY,
Acting Chief Secretary.

(Special.)

LEAVE.

Fort St. George, September 27, 1933.

No. 221.—Under rule 81 of the Fundamental Rules, Mr. S. Wadsworth, I.C.S., District and Sessions Judge, Madura, leave on average pay for three months and fifteen days and leave on half average pay for twenty-four days in continuation, with effect from the 27th November 1933, or date of relief.

Fort St. George, September 28, 1933.

No. 232.—M.R.By. N. Balaramudian Pantulu Garu, District and Sessions Judge, East Godavari, leave on average pay without medical certificate from the 2nd October 1933, or date of relief, up to the 21st October 1933 (inclusive), preparatory to retirement on 24th October 1933.

APPOINTMENTS.

No. 233.—M.R.Ry. V. Purnayya Pantulu Garu, Subordinate Judge, to act temporarily as District and Sessions Judge and to perform the duties of the Additional District Judge, East Godavari.

No. 234.—M.R.Ry. P. T. Jagannatha Acharya Avargal, Additional District Judge, East Godavari, on relief by M.R.Ry. V. Purnayya Pantulu Garu, to ask temporarily as District and Sessions Judge, East Godavari, in relief of M.R.Ry. N. Balaramudian Pantulu Garu, granted leave.

POSTINGS.

Fort St. George, September 25, 1933.

No. 235.—Mr. J. K. Lancashire, I.C.S., on return from leave to be District and Sessions Judge, Nellore.

No. 236.—M.R.By. Rao Bahadur T. Bhujanga Rao Avargal, District and Sessions Judge, Nellore, on relief by Mr. J. K. Lancashire, I.C.S., to be District and Sessions Judge Madura, in relief of Mr. S. Wadsworth, I.C.S., granted leave.

No. 237.—Mr. R. M. Sundaram, I.C.S., Sub-Collector and Joint Magistrate of the Madanapalle division of the Chittoor district, on relief by Mr. I. M. Fraser, I.C.S., to be Sub Collector and Joint Magistrate of the Karur division of the Trichinopoly district.

No. 238.—Mr. G. Venkateswara Ayyar, I.C.S., Sub-Collector and Joint Magistrate of the Karur division of the Trichinopoly district, on relief by Mr. R. M. Sundaram, I.C.S., to be Sub-Collector and Joint Magistrate of the Tindivanam division of the South Arcot district, in relief of Mr. P. Achutha Menon, I.C.S., proceeding on other duty.

C. F. BRACKENBURY,
Acting Chief Secretary.

FINANCE DEPARTMENT.

RECALLED TO DUTY.

Fort St. George, September 27, 1933

No 100.—M.R.Ry. Rao Saheb T. A. Srinivasaraghava Ayyangar Avargal, Assistant Secretary, Finance Department, is re-called to duty before the expiry of the leave granted to him in G O. No. 611 (F-S.), dated 15th (12th) July 1933.

H M HOOD,
Secretary to Government.

ERRATUM.

Fort St. George, September 21, 1933.

In the notification under section 4 (1) of the Land Acquisition Act I of 1894, as amended by the Land Acquisition Amendment Act XXXVIII of 1923, published at page 910 of the *Fort St. George Gazette*, Part I, dated 20th June 1933, in respect of the land proposed to be acquired for a pathway from the residential quarters of the Salt Officers to the drinking water pond in S. No. 348 of Kadappakkam village, Pennem taluk, Chingleput district—

For ' dry, patta, S. No. 348 part, belonging to Parthasarathi Pillai,' read ' dry, patta S. No. 348 part, belonging to Venkatesa Pillai.'

NOTIFICATION.

Fort St. George, October 3, 1933.

No. 101.—The following notification of the Government of India is republished :—

CENTRAL BOARD OF REVENUE.
SALT.

Simla, the 16th September 1933

No. 21.—Mr. L. K Fearon, Deputy Commissioner of Salt Revenue, Madras, has been granted an extension of leave on half average pay for nine days with effect from 21st November 1933

ACQUISITION OF LANDS.

Fort St. George, September 21, 1933.

Under section 9 of the Land Acquisition Act, the Governor in Council hereby declares that the land specified below and measuring 0 1 of an acre, be the same a little more or less, is needed for a public purpose, to wit, for the formation of a pathway from the residential quarters of the Salt Officers to the drinking water pond in S. No 348, and under sections 3 and 7 of the same Act, the Revenue Divisional Officer, Tiruvallur Division, is appointed to perform the functions of a Collector under the Act and directed to take order for the acquisition of the said land. A plan of the land is kept in the office of the Revenue Divisional Officer, Tiruvallur Division, and may be inspected at any time during office hours.

Chingleput district, Pennem taluk,
No. 98. Kadappakkam village.

	Area.
Agra, Dry, S. No. 348/1, belonging to Venkatesa Pillai, bounded on the north by S. Nos. 343 and 345, east by S. No. 400, south by S No 346/2, west by S. No. 349..	0 1

Whereas it appears to the Government that the land specified below is needed for a public purpose, to wit, for the use of Salt Revenue Department, notice to that effect is hereby given to all whom it may concern in accordance with the provisions of section 4 (1) of the Land Acquisition Act I of 1894, as amended by the Land Acquisition Amendment Act XXXVIII of 1923: and, the Governor in Council hereby authorises the Sub-Collector, Chingleput, his staff and workmen to exercise the powers conferred by section 4 (2) of the Act. Under section 3 (c) of the same Act, the Governor in Council appoints the Sub-Collector, Chingleput, to perform the functions of a Collector under section 5-A of the Act.

Chingleput district Chingleput taluk,
Kolambakkam village.

	Approximate extent.
	Acre.
Inam, dry, admeasured, S. No 72, belonging to Arulaiyammal and her sons Dhanakoti Mudali and Venu Mudali, bounded on the north by S. No 71 Manavarai) (Tamil) dry patta land, east, south and west by S. No 110-4. Salt Factory	0 31

S. A. VENKATARAMAN,
Deputy Secretary to Government.

(Ecclesiastical.)

APPOINTMENTS.

Fort St. George, September 20, 1933

No 167.—Lieut.-Colonel G. de C. Glover, D.S.O., M.C., Commanding the Second Battalion, The South Staffordshire Regiment, Bangalore, to be a Lay Trustee of Holy Trinity Church, Bangalore, for 1933-34, vice Lieut.-Colonel G. N. Moriarty, D.S.O., M.A., who has left the station.

Fort St. George, September 20, 1933.

No 168.—The Reverend Lauchlan McLean, M.A., B.D., to act as Presidency Senior Chaplain Church of Scotland, Madras, with effect from the date on which he takes over charge from the Reverend G. M. D Shirt, M.A., who will revert as Chaplain, St. Andrew's Church, Bangalore.

MARRIAGE LICENCES.

Fort St. George, September 21, 1933.

No. 150.—The licences granted under sections 8 and 9 of the Indian Christian Marriage Act, 1872, to the undermentioned gentlemen on the date noted against his name, are hereby cancelled :—

Reverend Howard Earl Miller of the Missouri Evangelical Lutheran Indian Mission in the district of North Arcot—22nd October 1930.

NOTIFICATION.

Fort St. George, September 26, 1933

[G O. No 47, Finance (Ecclesiastical).

No. 140.—The following notification of the Government of India is republished :—

ARMY DEPARTMENT.
ECCLESIASTICAL.

Simla, the 1st September 1933.

No. X. 6117-A D.-1.—The services of the Reverend Lauchlan McLean, M.A., B.D., Indian Ecclesiastical Establishment, Church of Scotland, are placed at the disposal of the Government of Madras, with effect from the date on which he hands over charge in the military post.

H. M. HOOD,
Secretary to Government.

(Marine.)

APPOINTMENT.

Fort St. George, September 30, 1933.

No. 98.—Under section 12 of the Tuticorin Port Trust Act, 1924 (Madras Act II of 1924), the Local Government are pleased to appoint M.R.Ry. C. Muthaia Avargal, to be a trustee of the Port of Tuticorin, vice M.R.Ry. A. S. Nataraja Nadar Avargal.

NOTIFICATION.

Fort St George, September 3, 1933.

No 59.—In exercise of the powers conferred by sub-section (1) of section 44 of the Madras Port Trust Act, 1905 (Madras Act II of 1905), the Governor in Council is hereby pleased to sanction the following amendment to the Madras Port Trust's Scale of Rates, published with Finance (Marine) Department Notification No. 14, dated the 14th January 1925, at pages 311 to 322 of Part I of the *Fort St. George Gazette*, dated the 24th February 1925, as subsequently amended :—

The amendment hereby sanctioned shall be deemed to have come into force on and from the 23rd February 1933.

AMENDMENT.

After clause 21 of Part I of the said Scale of Rates, the following clause shall be inserted, namely :—

21 A *Steam for inter-installation transfers.*—Fees for the supply of steam for inter-installation transfers shall be levied at the following rates :—

If the period of supply does not exceed 3 hours—Rs. 67

If the period of supply exceeds 3 hours—Rs. 67 in respect of the first period of 3 hours, and Rs. 67 in respect of every subsequent period of 3 hours or part thereof, in continuation.

H M. HOOD,
Secretary to Government.

LAW DEPARTMENT.
(General.)

LEAVE.

Fort St. George, September 20, 1933.

No. 681.—In modification of Law (General) Department Notification No. 531, dated 29th August 1933, published at page 1457 of Part I of the *Fort St. George Gazette*, dated 5th September 1933, Captain C. S Gill, I.M.S., Acting Superintendent of the Central Jail at Bellary, leave on average pay for two months and nineteen days with effect from the 1st April 1933.

APPOINTMENTS AND POSTINGS.

Fort St. George, September 25, 1933.

No. 684.—M.R.Ry. P. Narayana Menon Avargal, District Munsif, to act as Subordinate Judge and posted to the Sub-Court, Coimbatore as Additional Sub-Judge, *vice* M.R.Ry. P. C. Tyagaraja Ayyar Avargal. To join forthwith.

No. 685.—M.R.Ry. P. C. Tyagaraja Ayyar Avargal, Subordinate Judge and Additional Subordinate Judge, Sub-Court, Coimbatore, to be the Principal Sub-Judge of the Court *vice* M.R.Ry. P. Kunju Pankkar Avargal, appointed to act as District and Sessions Judge.

(M.R.Ry. P. C. Tyagaraja Ayyar Avargal, Assistant Sessions Judge, in the district of Coimbatore, is authorized to take down the evidence of witnesses with his own hand in the English language.)

WITHDRAWAL OF POWERS.

Fort St. George, September 18, 1933.

No. 687.—Under the provisions of section 41 of the Code of Criminal Procedure, 1898, the Governor in Council withdraws the powers of a Special Magistrate for the area comprised within the jurisdiction of the Bench of Magistrates at the places specified against his name conferred on the undermentioned gentleman :—

M.R.Ry Parasuraiyan Sankaramurthi Appaji Pillai (who has been transferred from the place)—Waltap in the district of Ramnad.

INVESTITURE OF POWERS

Fort St. George, September 22, 1933.

No. 688.—Under section 562 of the Code of Criminal Procedure, 1898, as amended by Acts XVIII and XXXVII of 1923, the Government hereby empower the undermentioned Second-class Magistrates in the district specified against their names to pass orders as to first offenders :—

M.R.Ry. P. P. Rangarao Pantulu. } Ganjam.
„ B. Gurulingachari. }

No. 689.—Under section 562 (1) of the Code of Criminal Procedure, 1898, as amended by Acts XVIII and XXXVII of 1923, the Government hereby empower the undermentioned Second-class Magistrate in the district specified against his name to pass orders as to first offenders :—

M.R.Ry. A. Kanteswarao Nayudu—*Ganjam.*

Fort St. George, September 26, 1933.

No. 690.—Under section 357 of the Code of Criminal Procedure, 1898, the undermentioned Deputy Collectors and First-class Magistrates in the districts specified against their names are authorised to take down the evidence of witnesses with their own hand in the English language :—

M.R.Ry. V. Naicker Nayaker Avargal—Anantapur
„ S. Joseph Reddi Garu—Anantapur
„ A. Harikrishna Nayudu Garu—Cuddapah.
Khan Saheb K. Hashim Sahib Bahadur—South Arcot.
M.R.Ry. K. S. Narayana Ayyar Avargal—Coimbatore.
Mr. G. Batty—Coimbatore.

Fort St. George, September 22, 1933.

No. 691.—The Governor in Council is pleased to appoint the undermentioned persons to be Special Magistrates for the area comprised within the jurisdiction of the Bench of Magistrates at the places specified against their names with the powers and subject to the terms and conditions specified in Notification No. 737, Home (Judicial), dated the 13th August 1919, published at pages 1040 and 1041 of Part I of the *Fort St. George Gazette* of the 26th idem, as amended by subsequent notifications :—

M.R.Ry Subbiah alias Chettiyar Sivasankaran Chettiyar —Aruppukottai in the district of Ramnad.
M.R.Ry Tallyam Parthasarathi Nayudu Ramayya Nayudu Garu—Sembium in the district of Chingleput.

Fort St. George, September 23, 1933.

M.R.Ry. Subramanya Manmathu Pillai Avargal—Ottappalam in the district of Malabar.
Moo Moliyil Junaidi. } Calicut in the
Kilangattekath Abdulla Coya Sahib Bahadur. } district of Malabar.

Fort St. George, September 26, 1933.

M.R.Ry Lingappa Chettiyar Nanjappa Chettiyar Avargal—Coimbatore in the district of Coimbatore.
M.R.Ry Agadi Hirematada Kuttappayya Garu. } Kottur in the district of Bellary
Bhatti Syed Sahib Bahadur.
M.R.Ry Pangunamala Venkata Ramana Rao Garu } Cocanada in the district of East Godavari.
M.R.Ry. Nalam Venkata Brahmananda Rau Garu
M.R.Ry Kathappan Kandaswami Avargal—Tiruchengode in the district of Salem.

Fort St. George, September 28, 1933.

Syed Janide Sahib Syed Ghulam Ghouse Maitaal Sahib Bahadur—Madura in the district of Madura
Mrs. Ruby Gladys Workman—Sembium in the district of Chingleput.
M.R.Ry Sipalaputtur Natgunahayam Ayyar Subrahmanya Ayyar—Waltap in the district of Ramnad

No. 692.—The Governor in Council is pleased to empower M.R.Ry Sipalaputtur Natgunahayam Ayyar Subrahmanya Ayyar, Special Magistrate in the district of Ramnad, to take cognizance under clauses (a) and (b) of section 190 (1) of the Code of Criminal Procedure, 1898, of the offences specified in items (1) to (5) of rule 1 of the rules in Notification No. 737, Home (Judicial), dated 13th August 1919, published at pages 1040 and 1041 of Part I of the *Fort St. George Gazette* of the 26th idem, as amended by subsequent notifications, arising within the limits of the jurisdiction of the Bench of Magistrates at Waltap.

Fort St. George, September 22, 1933.

No. 693.—The Governor in Council is pleased to empower M.R.Ry. Sudalaimuthu Chettiyar Sivasankaran Chettiyar, Special Magistrate in the district of Ramnad, to take cognizance under clauses (a) and (b) of section 190 (1) of the Code of Criminal Procedure, 1898, of the offences specified in items (1) to (5) of rule 1 of the rules in Notification No. 737, Home (Judicial), dated 13th August 1919, published at pages 1040 and 1041 of Part I of the *Fort St. George Gazette* of the 26th idem, as amended by subsequent notifications, arising within the limits of the jurisdiction of the Bench of Magistrates at Aruppukottai.

NOTIFICATIONS.

Fort St. George, September 22, 1933
(G.O. Ms. No. 3145, Law (General)).

No. 694.—In exercise of the powers conferred by clause (i) of sub-section (3) of section 1 of the Madras Hackney Carriage Act, 1911 (Madras Act V of 1911), the Governor in Council is hereby pleased to extend to the Municipality of Cochin in the Malabar district, all the provisions of the said Act, with effect on and from the 16th January 1934.

No. 695.—In exercise of the powers conferred by section 33 of the Madras Hackney Carriage Act 1911 (Madras Act V of 1911) the Governor in Council is hereby pleased to appoint the District Superintendent of Police, Malabar, Calicut, to perform the functions of the Commissioner under the said Act in the Municipality of Cochin in the Malabar district.

Fort St. George, September 18, 1933
(G.O. No. 3014, Law (General)).

No. 712.—The following draft of amendments to the rules for regulating the importation, possession and transport of petroleum in the Presidency of Madras, published with Judicial Department Notification No. 441,

dated 25th July 1930, at pages 127 to 167 of Part I of the *Fort St. George Gazette*, dated the 27th July 1930, as subsequently amended, which the Governor in Council with the previous sanction of the Governor-General in Council proposes to make in exercise of the powers conferred by section 5 of the Indian Petroleum Act, 1899 (VIII of 1899), is hereby published as required by sub-section (1) of section 24 of the said Act, for the information of persons likely to be affected thereby.

2. Notice is hereby given that the said draft will be taken into consideration on or after the 16th December 1933, and any objections or suggestions which may be received in respect thereto before the said date will be considered by the Governor in Council.

DRAFT AMENDMENTS.

To the conditions endorsed on licence forms "E" and "E-1" add the following conditions:—

(5) When the petroleum is conveyed by road in motor or ordinary tank wagons, the tank wagons shall be of a design approved by the Chief Inspector of Explosives in India.

(6) The tank wagon must have distinctly marked thereon in conspicuous characters the words "Highly Inflammable."

(7) The tank wagons shall in no case be loaded beyond the maximum gross load.

(8) Filling and emptying of tank wagons shall be performed in daylight.

(9) Tank wagons shall not be filled or emptied within ten yards of a flame, furnace or fire nor at any place where the wagon is exposed to sparks.

(10) In filling any tank wagon, an air space must be left of not less than 5 per cent of the total capacity of the tank.

(11) Except when loading or discharging, the lid and all inlets and outlets of the tank (whether loaded or emptied) shall be properly secured and closed air tight.

(12) The speed of a motor tank wagon, or a motor lorry conveying petroleum in receptacles, shall not exceed 30 miles per hour if fitted with pneumatic tyres and 16 miles per hour if fitted with solid tyres.

V. N. VISWANATHA RAO,
Secretary to Government.

Fort St. George, September 26, 1933
[G.O. No. 2155, Law (General)].

No. 606.—In exercise of the powers conferred by section 11 of the Indian Motor Vehicles Act, 1914 (VIII of 1914) the Governor in Council is hereby pleased to make the following amendments to the Madras Motor Vehicles Rules, 1923, published with Law (General) Department Notification No. 209, at pages 327 et seq. of Part I of the *Fort St. George Gazette*, dated the 20th March 1923, as subsequently amended:—

AMENDMENTS.

I. In rule 30 B of the said rules, sub-rules (3) to (5) shall be renumbered as sub-rules (4) to (6) respectively, and the following shall be inserted as sub-rule (3), namely:—

"(3) Any written authority to act as a conductor of a motor bus plying for hire, granted or renewed under any law for the time being in force in any State included in Schedule C shall be valid up to the date of its expiry throughout the Presidency of Madras:

Provided that such authority shall not have such validity—

(i) unless the holder thereof was a bona fide resident of the said State at the time when such authority was granted or renewed, as the case may be, or

(ii) after the holder has ceased to be such a resident."

II. After Schedule B to the said rules, the following schedule shall be added, namely:—

"*Schedule C.*

Mysore.	Cochin.
Pudukkottai.	Banganapalle.
Travancore.	Sandur."

Fort St. George, September 25, 1933
[G.O. No. 2151, Law (General).]

No. 607.—In exercise of the powers conferred by section 11 of the Indian Motor Vehicles Act, 1914 (VIII of 1914), the Governor in Council is hereby pleased to make the following amendment to the Madras Motor Vehicles Rules, 1923, published with Law (General) Department Notification No. 209, at pages 327 et seq. of Part I of the *Fort St. George Gazette* dated the 20th March 1923, as subsequently amended:—

AMENDMENT.

In sub-rule (1) of rule 30 of the said rules—

(i) after the proviso to clause (3), the following proviso shall be inserted, namely:—

"Provided further that in respect of motor vehicles intended to be let or plied for hire in the agency tracts of Ganjam, Vizagapatam and East Godavari, such permits may, at the option of the registered owner of the vehicle, be granted or renewed for a period not exceeding three months and ending with the 30th June, the 30th September, the 31st December or the 31st March, as the case may be"; and

(ii) in sub-clause (i) of clause (3)—

(a) in item (1) for the words "under the proviso" the words "under either of the provisos" shall be substituted;

(b) in proviso (a), for the expression "Rs. 200" the expression "Rs. 50 in the case of permits granted or renewed under the second proviso to clause (2) and Rs. 200 in other cases," for the expression "Rs. 300" the expression "Rs. 75 in the case of permits granted or renewed under the second proviso to clause (2) and Rs. 300 in other cases" and for the expression "Rs. 400" the expression "Rs. 100 in the case of permits granted or renewed under the second proviso to clause (2) and Rs. 400 in other cases" shall be substituted;

(c) in proviso (b), for the expression "Rs. 100" the expression "Rs. 25 in the case of permits granted or renewed under the second proviso to clause (2) and Rs. 100 in other cases," for the expression "Rs. 150" the expression "Rs. 37-8-0" in the case of permits granted or renewed under the second proviso to clause (2) and Rs. 150 in other cases" and for the expression "Rs. 200" the expression "Rs. 50 in the case of permits granted or renewed under the second proviso to clause (2) and Rs. 200 in other cases" shall be substituted; and

(d) in proviso (c), for the expression "Rs. 50" the expression "Rs. 12-8-0 in the case of permits granted or renewed under the second proviso to clause (2) and Rs. 50 in other cases," for the expression "Rs. 75" the expression "Rs. 18-12-0 in the case of permits granted or renewed under the second proviso to clause (2) and Rs. 75 in other cases" and for the expression "Rs. 100" the expression "Rs. 25 in the case of permits granted or renewed under the second proviso to clause (2) and Rs. 100 in other cases" shall be substituted.

D. H. BOULTON,
Deputy Secretary to Government.

(Registration.)

POSTING.

Fort St. George, September 28, 1933.

(With effect from date of joining.)

No. 44.—M.R.Ry. S. Jnanadeekam, Pillai Avargal, Acting Registrar of Assurances, Nellore, on relief, to act as Registrar of Assurances, Tinnevelly.

V. N. VISWANATHA RAO,
Secretary to Government.

REVENUE DEPARTMENT.

EXTENSION OF LEAVE.

Fort St. George, September 28, 1933.

No. 250.—M.R.Ry. K. Narasimha Rao Nayudu Garu, Deputy Collector, an extension of leave on average pay without medical certificate for two months with effect from 21st September 1933.

POSTING.

Fort St. George, September 29, 1933.

No. 251.—The following posting of a deputy collector is ordered:—

M.R.Ry. B. Madhava Rao Avargal, on return from leave, to the South Kanara district treasury, in relief of M.R.Ry. T. M. Mallikarjuna Ayyar Avargal.

PROMOTION.

Fort St. George, September 23, 1933.

No. 242.—The promotion ordinarily sub-locative promotion of M.R.Ry. Rao Saheb M. Somasekara Reddiar, Deputy Collector, to the selection grade of the Madras Civil Service (Executive Branch) ordered in Government Order (Ms.) No. 209, dated 27th June 1933, published on page 1141-43 of Part I of the *Fort St. George Gazette*, dated 4th July 1933, will take effect from 1st July 1931 instead of from 30th June 1931.

NOTIFICATIONS.

Fort St. George, September 11, 1933
(G.O. No. 1031, Revenue).

No. 253.—In exercise of the power conferred by section 1-A of the Madras Irrigation Cess Act, 1865 (Madras Act VII of 1865) the Governor in Council is hereby pleased to make the following amendments to the rules for the levy of water-cess in ryotwari portions of ryotwar published with Revenue Department Notification No. 708, dated the 22nd April 1914, at pages 631 to 647 of Part I of the *Fort St. George Gazette*, dated the 28th April 1914, as subsequently amended :—

AMENDMENTS.

I. In schedule A appended to the said rules, in the list of ryotwars in the Tanjore district—

(a) in the entries against the Tanjore taluk, the following items shall be omitted, namely :—

"1 Palayavoyal.	of Year";
33 Pinnavalur	

(b) in the entries against the Papanasam taluk, the following items shall be omitted, namely :—

"64 Kamarimadam.	95 Dalavaipalayam", and

(c) in the entries against the Pattukkottai taluk, the following items shall be omitted, namely :—

"153 Maruvakadu.	183 Mallangollai.
155 Mukkadu.	194 Peravurani Municipal Limits.
161 Kannadiyam.	
164 Kalamankudi chavadi-pudi.	195 Tanjavurpallikadu.
	196 Tiruvonamedai.
165 Kalattur.	198 Sadamangalam.
168 Pallangollai.	199 Pungavanvayal.
167 Pallavarayanvayal ganja.	201 Ilangarayan.
168 Pallikadumedai.	202 Kudikadu.
169 Pungavanvayal.	203 Kuttalam.
170 Ambalavanda.	204 Thiruvarisilpuram.
171 Madam.	205 Mallarajanpettai.
173 Adambai.	206 Kandiyur.
174 Kalanivasalkudi.	207 Kandiyur Uthirapathi.
175 Karuppukadu.	209 Vadakkadu.
176 Mahimalamangalam.	209 Allalam.
178 Ilangadu.	211 Muvalurkottai.
181 Vaiyanad Uthirapathi.	214 Ilangollaipallikadu.
183 Kuppamanamcheri.	215 Mallayal.""

II. In schedule B appended to the said rules, in the list of ryotwars in the Tanjore district—

(a) in the entries against the Tanjore taluk, after item 67, the following items shall be inserted, namely :—

"67 Melvirdalam.	69 Mulchol agraha (Inamdars share)
68 Melagiri Lakshmi-puram.	70 Nallur.
69 Pudupattanam.	71 Nallamudi.
70 Vilar.	72 Pudu nilayam.
71 Pudu nilayam.	73 Kalamangalagudi Melapur";
72 Pugamalur.	

(b) in the entries against the Pattukkottai taluk, after item 32E, the following items shall be added, namely :—

"32 Tekkikottai (Vadakku-pudi).	80 Sennigavidudi.
34 Thekkur (Thekku-pudi).	81 Senniyavidudi Chavadi Kilakkuvayal.
35 Chelapuram.	82 Vallathikottai Uthirapathi.
36 Periyadagottai	83 (1) Vallathikottai Thekkadi Ilangangulam.
37 Kalangur.	84 Valanadivayalam.
38 Pachikurur.	85 Vayalur.
39 Adambakkudi.	86 Kayavidudi.
40 Vekkur.	87 Pudur.
41 Kilakkur.	88 Kil Vannippattai.
42 (1) Annavasal Adambakkudi.	89 Kodiyalam.
43 Pandalaiyadippattu.	90 Parayankur.
44 Akkarapettaikadu.	91 Karuppur.
45 Valangadududi.	92 Munnalaiyapuram.
46 Kallukkadu (Vallikkadu).	93 Pulivanji.
48 Pattukkottai (Vadakkadu).	94 Mudivu.
49 Pattukkottai (Thekkadu).	95 Andanad.
50 Adambudi.	96 Mogur.
51 Alivalam.	97 Mogalvar.
52 Kalangupattikadu.	98 Uthirankam.
53 Kallur Mudadi.	99 Kandankottai.
54 Appalangulangaram (Lighthouse).	100 Kandiyankottai.
55 Amirtalingapuram (Light House).	101 Kottaimedu.
56 Kalyanavur.	102 Kottaikadu.
57 Vengadu.	103 Tekkupattu.
58 Kalamankudisiruvidudi.	104 Mallipattinam.
59 Kalamankudipedavidudi.	105 Kottaikadu.
60 Kottaikadu.	106 Kottaikadu Kilakkuvayal.
61 Kottaikadu Kilakkuvayal.	107 Kottaikadu Thekkuvayal.
62 Kottaikadu Thekkuvayal.	108 Kottaikadu Vadakkuvayal.
63 Kottaikadu Vadakkuvayal.	109 Kottaikadu Mel-vayal.
64 Kottaikadu Mel-vayal.	110 Kottaikadu Kil-vayal.
65 Kottaikadu Kil-vayal.	111 Kottaikadu Nadu-vayal.
66 Kottaikadu Nadu-vayal.	112 Kottaikadu Kil-vayal.
67 Kottaikadu Kil-vayal.	113 Kottaikadu Nadu-vayal.
68 Kottaikadu Nadu-vayal.	114 Kottaikadu Kil-vayal.
69 Kottaikadu Kil-vayal.	115 Kottaikadu Nadu-vayal.
70 Kottaikadu Nadu-vayal.

General in Council is pleased to appoint M. H. Ry. Rao Saheb K. A. Muktiram Avargal as the Agent of the Government of India in British Malaya with effect from the date on which he assumes charge of his duties.

T. N. S. RAGHAVAN,
Under Secretary to Government.

ACQUISITION OF LANDS

Fort St. George, September 19, 1933.

Under section 3 of the Land Acquisition Act, the Governor in Council hereby declares that the land specified below and measuring 0·31 of an acre, or the same a little more or less, is needed for a public purpose, to wit, for cart track in the commanded area of the Cauvery Mettur Project; and, under sections 5 and 7 of the said Act, the Special Deputy Collector No. VIII, Tanjore, is appointed to perform the functions of a Collector under the Act and directed to take order for the acquisition of the said land. Under sub-section (1) of section 17 of the Act, the Governor in Council further directs that the possession of the said land may be taken on the expiry of fifteen days from the date of the publication of the notice mentioned in section 9 (1) of the Act. A plan of the lands kept in the office of the Special Deputy Collector No. VIII, Tanjore, and may be inspected at any time during office hours.

Tanjore district, Pattukkottai taluk,
No. 10 Arumulai village.

	Acres.
Government, dry, T.S. No. 15 B-3 C, belonging to Sri. C. S. Arumugham Pillai, bounded on the north by No. 15 A-17 C-2; east by No. 15 B-4; south by No. 15 B-3 A; west by No. 15 B-2 B	0·03
Government, dry, T.S. No. 15 A-2 C-1, belonging to Muniappa Pillai and Pakkiri Ammal, bounded on the north by No. 30; east by No. 15 A-2 C-2; south by No. 15 A-7 C-1; west by No. 15 A-3 B	0·30
Government, dry, T.S. No. 15 A-3 C-1, belonging to Sri. A. Arumugam Chetti, bounded on the north by No. 15 A-2 C-1; east by No. 15 A-7 C-2; south by No. 15 A-8 C-1; west by No. 15 A-3 B	0·040
Government, dry, T.S. No. 15 A-8 C-1 belonging to Sri. Chinnan Moolam, bounded on the north by No. 15 A-7 C-1; east by No. 15 A-8 C-2; south by No. 15 A-9 C-1; west by No. 15 A-2 B	0·01
Government, dry, T.S. No. 15 A-9 C-1, belonging to Sri. Rappan Sambian, bounded on the north by No. 15 A-8 C-1; east by No. 15 A-9 C-2; south by No. 15 A-10 C-1; west by No. 15 A-2 B	0·01
Government, dry, T.S. No. 15 A-10 C-1 belonging to Sri. K. R. Agaveeni Pillai, bounded on the north by No. 15 A-9 C-1; east by No. 15 A-10 C-2; south by No. 19 A-11 C-1; west by No. 15 A-2 B	0·01
Government, dry, T.S. No. 15 A-11 C-1, belonging to Sri. Annamalai Pillai, bounded on the north by No. 15 A-10 C-1; east by No. 15 A-11 C-2; south by No. 15 A-13 C-1 west by No. 15 A-2 B	0·022
Government, dry, T.S. No. 15 A-13 C-1, belonging to Sri. S. Sundaram Pillai and Arumugam Pillai, bounded on the north by No. 15 A-11 C-1; east by No. 15 A-11 C-2; south by No. 15 A-13 C-1; west by No. 15 A-2 B	0·02
Government, dry, T.S. No. 15 A-14 C-1, belonging to 156. Vaithilingam Pillai, bounded on the north by No. 15 A-13 C-1 and 2; No. 16 A-13 C-2; south by No. 15 A-12 C-1; west by No. 15 A-2 B	0·04
Government, dry, T.S. No. 15 A-17 C-2, belonging to 30. Arumugam Pillai and Krishna Pillai, bounded on the north by No. 17 C-1; east by No. 15 B-3 and 16 B-4; south by No. 15 B-3 C; west by No. 15 A-2 B	0·03
Total ..	0·13

Fort St. George, September 22, 1933.

Whereas it appears to the Government that the land specified below is needed for a public purpose, to wit, extension of the land of Manikatto Pari Eri, notice to that effect is hereby given to all whom it may concern in accordance with the provisions of section 4 (1) of the Land Acquisition Act I of 1894, as amended by the Land Acquisition Amendment Act XXXVIII of 1923; and the Governor in Council hereby authorises the Revenue Divisional Officer, Chegyar, his staff and workmen to exercise the powers conferred by section 4 (2) of the Act. Under section 3 (a) of the same Act, the Governor in Council appoints the Revenue Divisional Officer, Chegyar, to perform the functions of a Collector under section 5-A of the Act.

North Arcot district, Wandiwash taluk,
Arakur village.

	Approximate extent. Acres.
Government, dry, S. No. 1-1 D, belonging to Chinnamma, bounded on the south by No. 1-1 A, road by Mathakkal village, south by No. 302, west by No. 4	0·11
Government, dry, S. No. 4-2, belonging to Kuppan, Parvathi Ammal, Thulsi and Ammthammal, bounded on the north by No. 4-1; east by No. 3, south by Nos. 201 and 202; west by No. 4-3	0·21

Fort St. George, September 25, 1933.

Whereas it appears to the Government that the land specified below is needed for a public purpose, to wit, for the construction of a rest house at Nagathuraipattu relating to that effect is hereby given to all whom it may concern in accordance with the provisions of section 4 (1) of the Land Acquisition Act I of 1894, as amended by the Land Acquisition Amendment Act XXXVIII of 1923; and the Governor in Council hereby authorises the Deputy Tahsildar, Mahanagari, his staff and workmen to exercise the powers conferred by section 4 (2) of the Act. Under section 3 (c) of the same Act, the Governor in Council appoints the Deputy Tahsildar Mahanagari, to perform the functions of a Collector under section 5 A of the Act.

Vinnagaiyam district, Mahanagari taluk,
Govindapalle village.

	Approximate extent. Cents.
Exemption dry, portion of jungle and forest, Survey No. 1 of the said village, an area assigned belonging to Raja of Anjore bound on the north, east, south and west by Forest and jungle on all sides ..	11

J. A. THORNE,
Secretary to Government.

DEVELOPMENT DEPARTMENT.

EXTENSION OF LEAVE.

Fort St. George, September 20, 1933.

No. 323.—Mr. M. F. Dodge, Deputy Conservator of Forests, has been granted by the High Commissioner for India, a further extension of leave on half average pay for two months and eight days from 14th October 1933.

APPOINTMENTS.

Fort St. George, September 21, 1933.

No. 326.—Under sub-section (2) of section 3 of the Madras State Aid to Industries Act, 1922 (Act V of 1923) the Government are pleased to appoint Muhammad Ismail Sahib Bahadur as a member of the Board of Industries in place of the Hon'ble Diwan Bahadur G. Narayanaswami Chettiyar who has vacated the seat by effluxion of time.

Fort St. George, September 25, 1933.

No. 327.—Under the proviso to rule 2 (3) of the Madras Co-operative Service rules, the Government are pleased to appoint M. S. Rly. A. Ramachandra Rao, Sub-Deputy Registrar of Co-operative Societies, Bellary, to hold temporarily for a period not exceeding three months a post in the cadre of that service.

Fort St. George, September 20, 1933.

No. 328.—Mr. R. B. Cornwell, Deputy Conservator of Forests and Working Plans officer, Lower Godavari Working Plans Division, to be District Forest Officer, Lower Godavari division, from or after the 15th October 1933.

ERRATA.

For the date "31st October 1933" occurring in Notification No. 314, published on page 1458 of Part I of the *Fort St. George Gazette*, dated 12th September 1933, *substitute* "15th September 1934."

Fort St. George, September 26, 1933.

For the words "Six months from 15th April 1933" occurring in Notification No. 113, published on page 351 of Part I of the *Fort St. George Gazette*, dated 28th March 1933, *substitute* the words "Eight months from 15th April 1933."

NOTIFICATIONS.

Fort St. George, September 25, 1933
(G.O. Ms. No. 1173, Development).

No. 329.—The following notification of the Government of India is republished :—

FINANCE DEPARTMENT (CENTRAL REVENUES).

STAMPS.

Simla, the 2nd *September* 1933.

No. 2.—In exercise of the powers conferred by clause (a) of section 9 of the Indian Stamp Act, 1899 (II of 1899), the Governor General in Council is pleased to

direct that the following further amendment shall be made in the Notification of the Government of India in the Finance Department (Central Revenues) No. 6 Stamps, dated the 12th September 1931, namely :—

In entry 41 of the said Indian Stamp Act, after clause (1), the following clause shall be inserted, namely :—

"(1 a) In the case of

'Agreement for the sale or protection of sandalwood trees growing on public lands.'"

Fort St. George, September 28, 1933.
[G.O. Ms. No. 2184, Development.]

No. 330.—The following notification of the Government of India is republished :—

DEPARTMENT OF COMMERCE.

TARIFF

Simla, the 16th September 1933.

No. 31-T (1)/33.—In exercise of the power conferred by section 3 of the Indian Tea Cess Act, 1903 (IX of 1903), and in supersession of the notification of the Government of India in the Department of Commerce, No. 3152, dated the 21st April 1933, the Governor General in Council, on the recommendation of the Indian Tea Cess Committee, is pleased to direct that the rate of the customs duty levied and collected on tea produced in India and exported from any customs port, other than a customs port in Burma, to any port beyond the limits of British India or to Aden shall be *eight annas* per hundred pounds.

Fort St. George, September 26, 1933.

No. 331.—Under the provisions of section 24 of the Madras Forest Act (V of 1882), the Governor in Council here by declares that the area specified below, which was declared Reserved Forest under section 20 of the Act in Notification No. 215, dated 14th September 1885, published at page 845 of Part I of the *Fort St. George Gazette*, dated 1st October 1885, shall cease to be reserved forest with effect from 16th October 1933.

SCHEDULE.

Chittoor district, Palmaner taluk.

[Name of reserve or portion proposed for disreservation—Reserved Upalle—portion south of Madhavanda village—Area—213 acres.]

BIT I.

BOUNDARIES.

East.—Starting from the north-east corner of S. No. 1317, the east side of S. Nos. 1317, 1316, 1317, 1311 and 1314 pasc, and south side of S. No. 1314 south side of S. No. 1315, east side of S. No. 1317, east and south side of S. Nos. 1318 and 1319 and west and south sides of S. No. 1320 to its south-east corner of reserve.

South and West.—Thence west side of S. No. 1320, south side of S. No. 1321, south and west sides of S. No. 1322, the west side of S. Nos. 1322, 1317 and 1316, south sides of S. Nos. 1305, 1306 and 1303, north and west sides of S. No. 1312, south side of S. Nos. 1302, 1303 and 1301 and a portion of the south side of S. No. 1299 for a distance of 22 chains, to a point, by chains north-west of the north-west corner of S. No. 1302.

North.—Thence north-east, line across S. Nos. 1301, 1300, 1303, 1304, 1305, 1306 and 1307 to the south-east corner of S. No. 1311, a point on the north side of S. No. 1317. Thence the north side of S. No. 1317 to the north-east corner the starting point. All the survey numbers are of Kommanapalle village.

BIT II.

Area—2 acres.

North.—Starting from the north-west corner of S. No. 1300 of Kolamanapalle village, the north sides of S. Nos. 1299, 1301, 1302 and 1303, west, north and east sides of S. No. 1304, west, north of S. Nos. 1307, 1307 and 1308 to the north-east corner of the last named field.

East.—Thence the east and south sides of S. No. 1308, the south sides of S. Nos. 1307 and 1306 and part of S. No. 1305, north and east sides of S. No. 1303 to the starting angle north-east of its north-west corner (including the gap at the north-west corner) on the reserve boundary.

South.—Thence a straight line to the east-central corner of S. No. 1302 on the Reserve Forest boundary line, thence a straight line to the south-west corner of S. No. 1311.

West.—Thence the west sides of S. No. 1312, the south sides of S. Nos. 1313 and 1314 and the west side of S. No. 1300 to the starting point. All the survey numbers are of Kommanapalle village.

BIT III

Area—227 acres.

North and East.—Starting from a point on the village boundary of Chappidipalle village, which is an angle on the north side of S. No. 441, north-east of the north-west corner of S. No. 6, the village boundary also on the north sides of S. Nos. 441, 436 and 5, north and east sides of S. Nos. 437 and on the north sides of S. Nos. 441, 325 and the north and east sides of P. No. 326 to the rock mark between 'P' Rock 1904 and 1954, on the village boundary.

South.—Thence a straight line continued to the cliffs on the north side of S. No. 441, a point on the village boundary north-west of the north-west corner of S. No. 1a (only No. 12), passing through S. Nos. 438, 447, 448, 393, 394, 346, 331, 328, 328, 347, 61, 18 and 441.

West.—Thence the village boundary along a portion of S. No. 441 to the starting point.

BIT IV.

Area—370 acres.

North.—Starting from the survey stone, lettered the 'J' lines 136 and 1954 on the north side of S. No. 1338 of Kolamanapalle village, which is also a point on the village boundary, then a cut stone of S. Nos. 1332, 1334 and 1335 of Kommanapalli villages in the reentrenment corner of S. No. 1335, a point on the village boundary of Chappidipalle. Thence the north sides of S. No. 441 north east side of S. No. 435 and the north side of S. No. 441 of Chappidipalle village, to a point on the north of the said S. No. 441 by 50 chains and at a bearing of 75 degrees from the north-east corner of S. No. 5 of Dharmapalli village.

East.—Thence a straight line with a bearing of 355 degrees to the south west corner of S. No. 20 of Dharmapalli village, a point on the south side of S. No. 441 of Chappidipalle village.

South.—Thence the south side of S. No. 441 of Chappidipalle village to the north-east corner of S. No. 1174 of Kothakommapalli village. Thence the south side of that field (S. No. 1174) to the point where the east branch of the Palmaner Vemanapalle road cuts it, which point is also the north-east corner of S. No. 327 of Kommanapalle village.

West.—Thence the east margin of the said road to a point north of 5.56 mile more and due west of the starting point. Thence a straight line to the starting point.

Reasons for disreservation.—These hills are suitably excluded from the reserve according to the demarcation of the Reserved forest on the ground and the under cultivation forming portions of Kolamanapalli and Chappidipalle villages. They are to reserved to make the notification and the demarcation agree in all respects.

Fort St. George, September 26, 1933.

No. 332.—Under the provisions of section 24 of the Madras Forest Act (V of 1882), the Governor in Council hereby declares that the area described in the schedule below, which was declared to be reserved forest under section 20 of the Act in Notification No. 458, dated 17th September 1898, published at page 907 of Part I of the *Fort St. George Gazette*, dated 27th September 1898, shall cease to be reserved forest with effect from 16th October 1933 :—

SCHEDULE.

Nilgiris District, Ootacamund taluk, Nedivattam village

[Name of reserved forest or portion disafforested—Carnithole Addition No. 8 (part)—Area—3·25 acres.]

BOUNDARIES.

West north and east.—Starting from a point on the notified south boundary of the reserve, at a distance of 1,923 links east of its south-west corner, the boundary runs north, east and south with the following bearings and distances to station No. 48 which is also a point on the same boundary of the reserve :—

Station		Magnetic bearing in degrees.	Distance in links.
From	To		
3	1	350°15	97
1	2	38h 40	156
2	3	170 40	146
3	4	297 15	48
4	5	23 45	178
5	6	60 45	204
6	7	135 45	91
7	8	105 45	276
8	9	181 45	478
9	10	149 30	290
10	11	104 30	142
11	12	46° 00	58
12	13	338°30	230

South.—Thence the notified boundary of the reserve with the following bearings and distances to the starting point.

13	14	302°30	330
14	15	287 30	180
15	16	298 30	458
16	17	303°30	872
17	0	299 30	185

Brief description of the area and reasons for disafforestation.—Portion of Carnithole Addition No. 8 reserved forest measuring about 3·25 acres of which about 90 cultivation and the balance grass land. The land is proposed for assignment.

No. 333.—Under the provisions of section 24 of the Madras Forest Act V of 1882, the Governor in Council hereby declares that the area described in the schedule below, which was declared to be reserved forest under section 16 of the Act in Notification No. 90, dated 23rd February 1898, published on page 251 of the *Fort St. George Gazette*, dated 25th February 1898, shall cease to be reserved forest with effect from 16th October 1933—

SCHEDULE.

Madura district, Melur taluk, Sirugudi village.

[Name of the reserve—Karumalai (portion)—

Area—1·32 acres.]

BOUNDARIES.

North.—Starting from a survey stone on the east side of R.F. No. 1·0, which is a point 211 links north of its south-east corner, the line runs due along that side and the field for a distance of 115 links to the next survey stone.

East.—Thence south at a bearing of 191° for a distance of 235 links and thereafter south west at a bearing of 231° for a distance of 237 links to the north-east corner of R.F. No. 134.

South.—Thence along the north side of R.F. No. 134 to the south-east corner of R.F. No. 200.

West.—Thence along the east side of R.S. No. 918 to the starting point.

All survey numbers are of Kengudi village.

Area.—The area of 1·32 acres includes 30 cents of land admitted as an enclosure of the settlement.

The area contains a temple and no forest growth of value.

Fort St. George, September 21, 1933.

No. 334.—Under the provisions of section 16 of the Madras Forest Act (V of 1882), the Governor in Council hereby declares that the area described in the schedule below shall be constituted reserved forest with effect from 1st October 1933

SCHEDULE.

East Godavari district, Nagar taluk.

[Name of block—Pedamidikiveru Extension.]

Boundaries.

North.—Starting from cairn No. 1, a point on the Devarapalli main road line S 6-3 links and at a distance of 20 degrees 100 links the centre of the culvert between 2218 and 2217 mile stones of the Rajahmundry Circle Public Works Department road, a straight line with a bearing of 0 degrees for 1,295 links to cairn No. 2302 on the western boundary of Pedamidikiveru Reserved Forest. [Constituted in Notification No. 382 dated 4th October 1910, published at page 1427 of Part I of the *Fort St. George Gazette*, dated 8th November 1910]

East.—Thence the west boundary of Pedamidikiveru Reserved Forest to cairn No. 3 a point on that boundary 703 links south of cairn No. 914 of Pedamidikiveru Reserved Forest.

South.—Thence with the following bearings and distances :—

Cairn No. From	Cairn No. To	Prismoidal compass bearings in degrees.	Distance in links.	Cairn No. From	Cairn No. To	Prismoidal compass bearings in degrees.	Distance in links.
3	4	258	750	4	5	210½	1,325
5	6	214	1,052	6	7	180½	1,068

REMARKS.—From cairn No. 7 to cairn No. 8 the boundary follows the Rajahmundry chak line.

West.

8	7	342½	2,000	18	16	289½	1,074
9	8	0	744	24	18	30½	3,180
9	9	90	1,043	10	18	0	2,100
9	10	180	962	30	17	149½	3,076
10	11	91	833	27	15	20	880
11	12	275	102	28	3	23½	3,578
11	13	268½	986				

REMARKS.—(1) From cairn No. 7 to cairn No 14 the boundary follows the Rajahmundry tanniahat line.

(2) From cairn No. 14 to cairn No 18 the boundary follows the Mandikudem tanniahat line.

(3) From cairn No. 18 to cairn No. 1 the boundary follows the Devarapalli tanniahat line.

(4) Cairn No. 14 is at a distance of 1,056 links and at a bearing of 80 degrees from the Depôt survey pillar mandi in between Mandikudem and Rajahmundry tanniahat villages.

(5) Cairn No. 18 is the bifurcation pogadi cairn between Mandikudem and Devarapalli tanniahat villages.

Rights.—Nil.

Fort St. George, September 20, 1933.

No. 335.—Under the provisions of section 4 of the Madras Forest Act (V of 1882), the Governor in Council is pleased to declare that it is proposed to constitute the area, the boundaries of which are described in the schedule below, a reserved forest under the said Act :—

SCHEDULE.

Chittoor district, Palmaner taluk, Kalmanasapalle village.

[Name of block—Basivirdipalle Reserved Forest—Area—24 acres.]

Boundaries.—Starting from the north-west corner of S. No. 820 of Kalmanasapalle village the west and south sides of that field to its south-east corner, thence the south side of S. No. 819 to its south-east corner, thence the east side of S. No. 818 for a distance of 720 links, thence with the following bearings and distances to the starting point :—

148-0	and a distance of	91·50 chains
213-0	"	4·00 "
333-0	"	51·50 "
34-00	"	3·64 "

Under clause (c) of section 4 of the same Act the Governor in Council appoints the Revenue Divisional Officer, Chittoor, for the time being, to be the Forest Settlement Officer (1) to enquire into and determine the existence and nature and extent of any rights claimed by or alleged to exist in favour of any person in or over the lands comprised within the boundaries mentioned above or of any alleged rights in regard to any forest produce on such lands and (2) to deal with such claims in the manner provided in Chapter II of the said Act.

Under section 5 of the Act, the Governor in Council appoints the District Forest Officer, Chittoor, to attend during the enquiry on behalf of the Government.

Under the authority vested in him by section 14 of the said Act, the Governor in Council appoints the Collector of Chittoor, for the time being, to hear appeals from the orders of the Settlement Officer under sections 11, 12 and 13 of the same Act

C. A. HENDERSON,
Secretary to Government.

PUBLIC WORKS AND LABOUR DEPARTMENT

LEAVE.

Fort St. George, September 26 1933.

No. 378.—M R Ry. G. G. Krishna Ayyar, Assistant Engineer, No 2 subdivision, No. 2 Division, Cauvery-Mettur Project, leave on average pay without medical certificate for four months from the 15th November 1933 on relief.

Fort St George, September 20, 1933.

No. 379.—Mr C B E Truscott, Resident Engineer, Pykara, leave on average pay without medical certificate for five months and twenty eight days with effect from the 19th October 1933. He is permitted to prefix to the leave the holiday on the 18th subject to the conditions in subsidiary rules under Fundamental Rule 83 being fulfilled.

No. 380.—M.R.Ry Rao Bahadur N. Paramasivarama Pillai, Executive Engineer, on special duty for the revision of the estimates for the Tungabhadra Project, leave on average pay without medical certificate for eight months from the 15th October 1933 or date of relief.

EXTENSION OF LEAVE.

Fort St. George, September 22, 1933.

No 381.—M.R Ry. R. Venkatasamayya, Assistant Engineer, extension of leave on half average pay for six weeks.

ERRATA.

Fort St. George, September 20, 1933.

In the notification under section 4 (1) of the Land Acquisition Act I of 1894, as amended by the Land Acquisition Amendment Act XXXVIII of 1923, in respect of the lands required for feed channels of the Canal System of the Cauvery-Mettur Project in No. 2(1). Zamin Kalkarakkudiu village, Pattukkottai taluk, Tanjore district published at pages 1234 to 1244 of Part I of the *Fort St. George Gazette*, dated 22nd August 1933—

Page 1241—

Channel No. 3.

In the entry relating to ryot, dry, ryvadi punjai, T.S. No. 143-1 A, *for* 'south by No. 143-6 A,' read 'south by No. 142-2 A.'

Page 1242—

Channel No. 4.

In the entry relating to ryot, dry area Pollai, T.S. No. 191-16 B, *for* 'west by No. 191-12 & 3 B' read 'west by No. 191-16 A & B pt.'

In the entry relating to ryot, dry, area Pollai, T.S. No. 134-1 A, *for* 'east by No. 163-1 A,' read 'east by No. 135-1 A.'

Channel No. 5.

Item 8, *for* 'ryot, dry, kollaippirai T.S. No. 1234 A,' read 'ryot, dry, kollappanjai T.S. No. 123-1 A.'

In the entry relating to ryot, dry, nellam punjai, T.S. No. 146-1 A, *for* 'kudiyaramidai Valavappa Ambalagaran,' read 'kudiyaramidai Mari Ambalagaran.'

Page 1243—

Channel No. 6.

Item 3, *for* 'ryot, dry, thamra punjai, T.S. No. 5-7, read 'ryot, dry, thamra punjai, T.S. No. 5 7 6.'

Channel No. 9.

In the entry relating to ryot, dry, punjaivagai punjai, T.S. No. 26-1 A, *for* 'kudiyaramidar Valavappa Vishalingam,' read 'kudiyaramidar Sri. Valavappa Vishalingam.'

Channel No. 10.

In the entry relating to ryot, dry, vaia pothukkai punjai cheyam, T.S. No 21-2 A *for* 'kudiyaramidars (1) Raman Chetti (2) Vallilinga Chetti and Jaya Krishna Chetti, sons of Ramana Vinayagam,' read 'kudiyaramidars (1 Raman Chetti and (2) Vallilinga Chetti, children Gari Krishna Chetti and Sri. Ramana Vinayagam.'

In the declaration under section 6 of the Land Acquisition Act I of 1894 as amended by the Land Acquisition Amendment Act XXXVIII of 1923, in respect of the lands required for field channels of the Canal System of the Cauvery Mettur Project in No. 91 I, Zamin Kokkarakottai village, Pattukkottai taluk, Tanjore district, published at pages 1383 to 1388 of Part I of the *Fort St. George Gazette*, dated 29th August 1933—

Page 1384—

Channel No. 4.

In the entry relating to ryoti, dry, ulla kolai, T.S. No. 164-3 A *for* 'cast by No. 163-1 A.' *read* 'east by No. 166-1 A.'

Channel No. 5.

In the entry relating to ryoti, dry, ullum punjai, T.S. No. 170-1 A, *for* 'kudiyanuppu Mari Ambalagaran,' *read* 'kudiyanuppu Mari Ambalagaran.'

Page 1385—

Channel No. 9.

In the entry relating to ryoti, dry, manavayal punjai, T.S. No. 5-1 A, *for* 'kudiyanuppu Vilayappa Vinkadam, *read* 'kudiyanuppu Vilayappa Vinkadam.'

Channel No. 10.

In the entry relating to ryoti, dry, vala pattchai punjai thoppu, T.S. No. 21-2 A *for* 'kudiyarumdaru (1) Ramaa Chetti, (2) Vaithilinga Chetti and (3) Krishna Chetti ubhaiar (4) Rangan Vinayaran, *read* 'kudiyarumdaru (1) Raman Chetti and (2) Vaithinga Chetti, ubhayar (3) Krishna Chetti and (4) Rangan Vinayagan.'

In the modification under section 4 (1) of the Land Acquisition Act I of 1894, as amended by the Land Acquisition Amendment Act XXXVIII of 1923, in respect of the lands required for field channels of the Canal System of the Cauvery Mettur Project in Zamin Vadakkur (Turkkumuttil) village, Pattukkottai taluk, Tanjore district, published at pages 1383-1385 of Part I of the *Fort St. George Gazette*, dated 22nd August 1933—

Page 1383—

FIRST SET

Channel No. 1 (a).

Item No. 1—For 'ryoti dry, manavayal kudu, T.S. No. 1-3 A,' *read* 'ryoti, dry, nanavayal kudu, T.S. No. 1-3 A.'

Page 1384—

SECOND SET

Channel No. 3.

In the entry relating to ryoti, wet, inaiial punja manai, T.S. No. 174-3 B, *for* 'cultivar to No (1) Sadayan Ambalagaran and' *read* 'cultivar to No (1) Sadayan Ambalagaran and *for* 'south by No. 171-4 A & 1 B,' *read* 'south by No. 174-3 A & 3 B.

Page 1385—

Column 3—*For Item No. 3—For* 'ryoti, wet, manavari, inaiial punja manai T.S. No. 173-3 B,' *read* 'ryot, manavari, inaiial punja manai T.S. No. 173-3 B.'

Item No. 8—*For* 'ryoti dry, manavari punjai, T.S. No. 170-1 A,' *read* 'ryoti, wet, inaiyilvil kudu, T.S. No. 170-1 A.'

THIRD SET.

Channel No. 1.

In the entry relating to ryoti manavari, anil kolai, T.S. No. 203-1 A, *for* 'kudiyarumdar (1) Kolandaivanni Kalingaran,' *read* 'kudiyarumdar (1) Kolandaivanni Kalingaran.'

Channel No. 2.

In the entry relating to ryoti dry, anil punjai, T.S. No. 199-1 B, *for* '(1) P. Arumuga Kalingaran,' *read* '(1) P. Arumuga Kalingaran.'

Channel No. 3 (a).

In the entry relating to ryoti, dry, T.S. No. 203-7 A, *for* 'kudiyarumdar (1) Dorai vanni Ambalagaran,' *read* 'kudiyarumdar (1) Duraisvami Ambalagaran.'

In the declaration under section 6 of the Land Acquisition Act I of 1894, as amended by the Land Acquisition Amendment Act XXXVIII of 1923, in respect of the lands required for the field channels of the Cauvery-Mettur Project in Zamin Vadakkur (Turkkumuttil) village, Pattukkottai taluk, Tanjore district, published at pages 1385 to 1387 of Part I of the *Fort St. George Gazette*, dated 29th August 1933—

Page 1387—

THIRD SET

Channel No. 1.

In the entry relating to ryoti, dry, thoppu punjai, T.S. No. 7-1 A, *for* 'kudiyarumdar (1) Kolandaivanni Kalingaran,' *read* 'kudiyarumdar (1) Kolandaivanni Kalingaran.'

In the entry relating to ryoti, dry, thoppu punjai, T.S. No. 8-1 A, *for* 'kudiyarumdar (1) Ramaa Chetti, (2) Vaithilinga Chetti and (3) Krishna Chetti ubhaiar (4) Rangan Vinayaran, *read* 'kudiyarumdaru (1) Raman Chetti and (2) Vaithinga Chetti, ubhayar (3) Krishna Chetti and (4) Rangan Vinayagan.'

In the modification under section 4 (1) of the Land Acquisition Act I of 1894, as amended by the Land Acquisition Amendment Act XXXVIII of 1923, in respect of the lands required for field channels of the Canal System of the Cauvery Mettur Project in Zamin Vadakkur (Turkkumuttil) village, Pattukkottai taluk, Tanjore district, published at pages 1383-1385 of Part I of the *Fort St. George Gazette*, dated 22nd August 1933—

Page 1383—

FIRST SET

Channel No. 1 (a).

Item No. 1—For 'ryoti dry, manavayal kudu, T.S. No. 1-3 A,' *read* 'ryoti, dry, nanavayal kudu, T.S. No. 1-3 A.'

Page 1384—

SECOND SET

Channel No. 3.

In the entry relating to ryoti, wet, inaiial punja manai, T.S. No. 174-3 B, *for* 'cultivar to No (1) Sadayan Ambalagaran and' *read* 'cultivar to No (1) Sadayan Ambalagaran and *for* 'south by No. 171-4 A & 1 B,' *read* 'south by No. 174-3 A & 3 B.

Page 1385—

Column 3—*For Item No. 3—For* 'ryoti, wet, manavari, inaiial punja manai T.S. No. 173-3 B,' *read* 'ryot, manavari, inaiial punja manai T.S. No. 173-3 B.'

Item No. 8—*For* 'ryoti dry, manavari punjai, T.S. No. 170-1 A,' *read* 'ryoti, wet, inaiyilvil kudu, T.S. No. 170-1 A.'

THIRD SET.

Channel No. 1.

In the entry relating to ryoti manavari, anil kolai, T.S. No. 203-1 A, *for* 'kudiyarumdar (1) Kolandaivanni Kalingaran,' *read* 'kudiyarumdar (1) Kolandaivanni Kalingaran.'

Channel No. 2.

In the entry relating to ryoti dry, anil punjai, T.S. No. 199-1 B, *for* '(1) P. Arumuga Kalingaran,' *read* '(1) P. Arumuga Kalingaran.'

Channel No. 3 (a).

In the entry relating to ryoti, dry, T.S. No. 203-7 A, *for* 'kudiyarumdar (1) Dorai vanni Ambalagaran,' *read* 'kudiyarumdar (1) Duraisvami Ambalagaran.'

In the declaration under section 6 of the Land Acquisition Act I of 1894, as amended by the Land Acquisition Amendment Act XXXVIII of 1923, in respect of the lands required for field channels of the Canal System of the Cauvery-Mettur Project in Zamin Vadakkur (Turkkumuttil) village, Pattukkottai taluk, Tanjore district, published at pages 1385 to 1387 of Part I of the *Fort St. George Gazette*, dated 29th August 1933—

Page 1387—

THIRD SET

Channel No. 1.

In the entry relating to ryoti, dry, thoppu punjai, T.S. No. 7-1 A, *for* 'kudiyarumdar (1) Kolandaivanni Kalingaran,' *read* 'kudiyarumdar (1) Kolandaivanni Kalingaran.'

In the entry relating to ryoti, dry, thoppu punjai, T.S. No. 8-1 A, *for* 'kudiyarumdar (1) Ramaa Chetti, (2) Vaithilinga Chetti and (3) Krishna Chetti ubhaiar (4) Rangan Vinayaran, *read* 'kudiyarumdaru (1) Raman Chetti and (2) Vaithinga Chetti, ubhayar (3) Krishna Chetti and (4) Rangan Vinayagan.'

In the modification under section 4 (1) of the Land Acquisition Act I of 1894, as amended by the Land Acquisition Amendment Act XXXVIII of 1923, in respect of the lands required for field channels of the Canal System of the Cauvery Mettur Project in Zamin Vadakkur (Turkkumuttil) village, Pattukkottai taluk, Tanjore district, published at pages 1383-1385 of Part I of the *Fort St. George Gazette*, dated 22nd August 1933—

Page 1383—

FIRST SET

Channel No. 1 (a).

Item No. 1—For 'ryoti dry, manavayal kudu, T.S. No. 1-3 A,' *read* 'ryoti, dry, nanavayal kudu, T.S. No. 1-3 A.'

Page 1384—

SECOND SET

Channel No. 3.

In the entry relating to ryoti, wet, inaiial punja manai, T.S. No. 174-3 B, *for* 'cultivar to No (1) Sadayan Ambalagaran and' *read* 'cultivar to No (1) Sadayan Ambalagaran and *for* 'south by No. 171-4 A & 1 B,' *read* 'south by No. 174-3 A & 3 B.

Page 1385—

Column 3—*For Item No. 3—For* 'ryoti, wet, manavari, inaiial punja manai T.S. No. 173-3 B,' *read* 'ryot, manavari, inaiial punja manai T.S. No. 173-3 B.'

Item No. 8—*For* 'ryoti dry, manavari punjai, T.S. No. 170-1 A,' *read* 'ryoti, wet, inaiyilvil kudu, T.S. No. 170-1 A.'

THIRD SET.

Channel No. 1.

In the entry relating to ryoti manavari, anil kolai, T.S. No. 203-1 A, *for* 'kudiyarumdar (1) Kolandaivanni Kalingaran,' *read* 'kudiyarumdar (1) Kolandaivanni Kalingaran.'

Channel No. 2.

In the entry relating to ryoti dry, anil punjai, T.S. No. 199-1 B, *for* '(1) P. Arumuga Kalingaran,' *read* '(1) P. Arumuga Kalingaran.'

Channel No. 3 (a).

In the entry relating to ryoti, dry, T.S. No. 203-7 A, *for* 'kudiyarumdar (1) Dorai vanni Ambalagaran,' *read* 'kudiyarumdar (1) Duraisvami Ambalagaran.'

In the declaration under section 6 of the Land Acquisition Act I of 1894, as amended by the Land Acquisition Amendment Act XXXVIII of 1923, in respect of the lands required for field channels of the Canal System of the Cauvery-Mettur Project in No. 83-3, Zamin Vadakkur Vadakkusetti village, Pattukkottai taluk, Tanjore district, published at pages 1395-1397 of Part I of the *Fort St. George Gazette*, dated 29th August 1933—

Page 1397—

THIRD SET

Channel No. 1.

In the entry relating to ryoti, dry, thoppu punjai, T.S. No. 84-1 A, *for* '(1) Kolandaivanni Kalingaryan,' *read* '(1) Kolandaivanni Kalingaryan.'

In the entry relating to ryoti, dry thoppu punjai, T.S. No. 8-7 A, *for* '(1) Samui Vandayan,' *read* 'kudiyarumdar (1) Swami Vandayan.'

In the entry relating to ryoti, dry, thoppu punjai, T.S. No. 9-1 A, *for* 'Palaniyain Kalingaryan,' *read* '(1) Palaniyan Kalingaryan.'

Channel No. 5.

In the entry relating to ryoti dry, thoppu punjai, T.S. No. 6-3 A, *for* 'kudiyarumdar (1) Marudan Vandayan,' *read* 'kudiyarumdar (1) Marudan Vandayan.'

In the entry relating to ryoti, dry, thoppu punjai, T.S. No. 21-4 A, *for* 'kudiyarumdar (1) Rangan Kalingaryan,' *read* 'kudiyarumdar (1) Rangan Kalingaryan.'

Channel No. 6.

In the entry relating to ryoti, dry, chetti thoppu, T.S. No. 73-4 A, *for* 'kudiyarumdar (1) Chinnakutti Kalingaryan' *read* 'kudiyarumdar (1) Chinnakutti Kalingaryan.'

In the entry relating to ryoti, dry, punjai kollai kudu, T.S. No. 79-1 A, *for* 'kudiyarumdar (1) Chinnakkutti Kalingaryan,' *read* 'kudiyarumdar (1) Chinnakkutti Kalingaryan.'

In the entry relating to ryoti, dry, punjai kollai kudu, T.S. No. 78-6 A, *for* 'kudiyarumdar (1) Ramanami Malavaran,' *read* 'kudiyarumdar (1) Ramanami Malavaran.'

Page 1398—

In the entry relating to ryoti, dry, vala kollai, T.S. No. 78-2 B, *for* 'kudiyarumdar (1) Pichai Malavarin,' *read* 'kudiyarumdar (1) Pichai Malavaran.'

Channel No. 9.

In the entry relating to ryoti, dry, chetti thoppu, T.S. No. 70-3 A, *for* 'kudiyarumdar (1) Agasthiswaswami bonds managed by trustee Kanniamutti Ayyar,' *read* 'kudiyarumdar (1) Agasthiswara Swami temple managed by trustee Kanniamutti Ayyar.'

In the entry relating to ryoti, dry, chetti thoppu, T.S. No. 71-7 A, *for* 'kudiyarumdar (1) Duraisami Kalingaryan,' *read* 'kudiyarumdar (1) Duraisami Kalingaryan.'

Channel No. 9

In the entry relating to ryoti, dry, karuhpanthoppu, punjai, T.S. No. 170-1 A, *for* 'east by Kol. Anaai No. 3 A,' *read* 'east by No. 170-3 A.'

In the footnote at the end of the schedule, *for* 'T.S. Nos. 78-2 A, 84-5 A & 7 A,' *read* 'T. Nos. 78-2 A, 78-2 A and 78-3 A.'

In the declaration under section 6 of the Land Acquisition Act I of 1894, as amended by the Land Acquisition Amendment Act XXXVIII of 1923, in respect of the lands required for the field channels of the Canal System of the Cauvery-Mettur Project in No. 83-3, Zamin Vadakkur Vadakkusetti village, Pattukkottai taluk, Tanjore district, published at pages 1393-1395 of Part I of the *Fort St. George Gazette*, dated 29th August 1933—

Page 1395—

Channel No. 5.

In the entry relating to ryoti, dry, chetti thoppu, T.S. No. 73-4 A, *for* 'kudiyarumdar (1) Chinnakutti Kalingaryan,' *read* 'kudiyarumdar (1) Chinnakutti Kalingaryan.'

In the entry relating to ryoti, dry, punjai kollai kudu, T.S. No. 79-1 A, *for* 'kudiyarumdar (1) Chinnakkutti Kalingaryan,' *read* 'kudiyarumdar (1) Chinnakkutti Kalingaryan.'

In the entry relating to ryoti, dry, punjai kollai kudu, T.S. No. 78-6 A, *for* 'kudiyarumdar (1) Ramanami Malavaran,' *read* 'kudiyarumdar (1) Ramanami Malavaran.'

Page 1396—

In the entry relating to ryoti, dry, vala kollai, T.S. No. 78-2 B, *for* 'kudiyarumdar (1) Pichai Malavarin,' *read* 'kudiyarumdar (1) Pichai Malavaran.'

Channel No. 9.

In the entry relating to ryoti, dry, chetti thoppu, T.S. No. 71-7 A, *for* 'kudiyarumdar (1) Duraisami Kalingaryan,' *read* 'kudiyarumdar (1) Duraisami Kalingaryan.'

In the footnote at the end of the schedule, *for* 'T. Nos. 78-2 A, 84-5 A and 7 A,' *read* 'T. Nos. 78-2 A and 78-3 A.'

Fort St. George, September 21, 1933.

In the declaration under section 6 of the Land Acquisition Act, published at page 1278 of *Fort St. George Gazette*,

Part I, dated 5th August 1933, relating to Krishnamurthipuram village, Kulittalai taluk, Trichinopoly district—

Government, dry, S.F. No. 322-1 B—*For* '(2) Tiruchkam-madevaram Ayyar' *read* '(2) Tiruchkkumadeswara Ayyar', *for* 'Nos. 322-1 B-2 and 322-2 A and 2 B,' *read* 'and Nos. 322-1 B-2 and 322-2 A and 2 B.'

In the notification under section 4 (1) of the Land Acquisition Act, in respect of the land required for raising and strengthening of Road No. 8, in Paruvakurichi village, Trichinopoly taluk, Trichinopoly district, published at page 814 of Part I of the *Fort St. George Gazette*, dated 30th May 1933—

In the schedule, under belonging to *for* 'T. K. Kasturi Ayyangar,' *read* 'T. K. Kasturi Rama Ayyangar.'

In the declaration under section 6 of the Land Acquisition Act, published at page 963 of Part I of the *Fort St. George Gazette*, dated 20th June 1933, relating to the excavation of a field channel in Eraiyur, Gudalur and Venkatambur villages—

Gudalur village.

Against Item 2, Government, dry, T.S. No. 13-3 B, *for* 'owner Arumugam, mortgagee Subbarayan Pillai,' *read* 'owner Arumugam, 1st mortgagee Muthuswami Pillai, 2nd mortgagee Subbarayan Pillai.'

In the declaration under section 6 of the Land Acquisition Act, published at page 1130 of the *Fort St. George Gazette*, Part I, dated 26th July 1933, in respect of the land in Maravanapatta attached to Anaikkaa Velur village, Tanjore taluk, Tanjore district, for the improvements of Mudalaimuthu Vaiyapuri—

For 'S. No. 37-2-12, Kudiveramadur division, one of Piyan Kadaiyharan,' *read* 'S. No. 37-2 B, Kudiveramadur Devidian, son of Piyan Kadaiyharan.'

Fort St. George, September 22, 1933.

In the notification under section 4 (1) of the Land Acquisition Act I of 1894, as amended by the Land Acquisition Amendment Act XXXVIII of 1923, in respect of lands required for the field channels of the Cauvery-Mettur Project, in Inam Turaivikkudu village, Pattukkottai taluk, Tanjore district, published at pages 1354 and 1355, Part I of the *Fort St. George Gazette*, dated 22nd August 1933—

Page 1354—

In the entry relating to Inam, dry, *for* Inam punjai, S. No. 4-1 B, *for* 'and 4b by No. 4-1 A,' *read* 'and 4b by No. 4-1 B.'

Page 1355—

In the entry relating to Inam, dry, vettikkadu punjai, S. No. 9-1 B, *for* 'K. Sivaraya Ambalagaran,' *read* 'A. Sivaraya Ambalagaran.'

In the declaration under section 6 of the Land Acquisition Act I of 1894, as amended by the Land Acquisition Amendment Act XXXVIII of 1923, in respect of lands required for the field channels of the Cauvery-Mettur Project, in Inam Turaivikkudu village, Pattukkottai taluk, Tanjore district, published at pages 1386 and 1387, Part I of the *Fort St. George Gazette*, dated 29th August 1933—

Page 1387, item (6) column 1, *for* 'Inam, dry, veliu punjai, S. No. 10-3 B,' *read* 'Inam, dry, veliu punjai, S. No. 10-3 B.'

In the notification under section 4 (1) of the Land Acquisition Act I of 1894, as amended by the Land Acquisition Amendment Act XXXVIII of 1923, in respect of lands required for the field channels of the Cauvery-Mettur Project in Inam Kalluranikkadu village, Pattukkottai taluk, Tanjore district, published at pages 1335—1336 of Part I of the *Fort St. George Gazette*, dated 22nd August 1933—

Page 1336, column 1, item 10, *for* 'Inam, dry, manakkatu punjai, T.S. No. 44-3 B,' *read* 'Inam, dry, manakkatu punjai, T.S. No. 44-3 B.'

In the declaration under section 6 of the Land Acquisition Act I of 1894, as amended by the Land Acquisition Amendment Act XXXVIII of 1923, in respect of lands required for the field channels of the Cauvery-Mettur Project in Inam Kalluranikkadu village, Pattukkottai taluk, Tanjore district, published at pages 1387-1388 of Part I of the *Fort St. George Gazette*, dated 29th August 1933—

Page 1388, column 1, item No. 10—

For 'inam dry, manakkatu punjai, T.S. No. 44-3 B,' *read* 'Inam, dry manakkatu punjai, T.S. No. 44-3 B,' and in the entry relating to it,

For 'and by Nos. 41-3 B and 42-3,' *read* 'and by Nos. 41-3 B and 42.'

In the notification under section 4 (1) of the Land Acquisition Act, as amended by the Land Acquisition Amendment Act XXXVIII of 1923, in respect of the lands required for 1.00 field channels of the Cauvery-Mettur Project in Zamin Kayaram village, Pattukkottai taluk, Tanjore district, published at pages 1359—1360 of Part I of the *Fort St. George Gazette*, dated 22nd August 1933—

Page 1360, column 2—

In the entry relating to dry, vilvarasi punjai, T.S. No. 208-4 A, sthalam *for* 'of Sri Kutti Veran,' *read* 'of Sri Kutta Veran.'

In the entry relating to dry, iluvarasu punjai, T.S. No. 168-1 A, *for* 'Sri Perudai Veran,' *read* 'Sri Perudai Pathar.'

In the entry relating to dry, iluvarasu punjai, T.S. No. 169-1 A, *for* 'A. Sri Mangapa Veran,' *read* 'A. Sri Mangapa Veran.'

In the entry relating to dry, iluvarasu punjai, T.S. No. 214-3 B, kudimaramudai *for* 'Monia Rangasami Veran,' *read* 'Monia Rangasami Veran.'

In the note at the end of the notification occurring in line 5, *for* 'T.S. Nos. 208-1 A, 3 A, 4 A, 5 A, 7 B, 12 B, 21 A & 21 B,' *read* 'T.S. Nos. 208-1 A, 3 A, 4 A, 5 A, 7 B, 12 B, 21 A & 21 B.'

In the declaration under section 6 of the Land Acquisition Act, as amended by the Land Acquisition Amendment Act XXXVIII of 1923, in respect of the lands required for the field channels of the Cauvery-Mettur Project in Zamin Kayaram village, Pattukkottai taluk, Tanjore district, published at pages 1391—1392, of Part I of the *Fort St. George Gazette*, dated 29th August 1933—

Page 1391, column 2—

In the entry relating to dry, vilvarasi punjai, T.S. No. 208-4 A, sthalam *for* 'of Sri Kutti Veran,' *read* 'of Sri Kutta Veran.'

In the entry relating to dry, iluvarasu punjai, T.S. No. 168-1 A, *for* 'Sri Perudai Veran,' *read* 'Sri Perudai Pathar.'

In the entry relating to dry, iluvarasu punjai, T.S. No. 169-1 A, *for* 'A. Sri Mangapa Veran,' *read* 'A. Sri Mangapa Veran.'

In the entry relating to dry, iluvarasu punjai, T.S. No. 214-3 B, kudimaramudai *for* 'Monia Rangasami Veran,' *read* 'Monia Rangasami Veran.'

In the note at the end of the declaration, occurring in the second line *for* 'T.S. Nos. 208-1 A, 3 A, 4 A, 5 A, 7 B, 12 B, 21 A & 21 B,' *read* 'T.S. Nos. 208-1 A, 3 A, 4 A, 5 A, 7 B, 12 B, 21 A & 21 B.'

Fort St. George, September 23, 1933

In the notification under section 4 (1) of the Land Acquisition Act I of 1894, as amended by the Land Acquisition Amendment Act XXXVIII of 1923, in respect of lands required for borrow pits in connexion with the Cauvery-Mettur Project, in No. 93, Inam Avadaiamalla Vijayapuram, Pattukkottai taluk, Tanjore district, published at pages 1266 and 1267 of Part I of the *Fort St. George Gazette*, dated 8th August 1933—

For 'manis' *wherever* occurring in the notification, *read* 'inam.'

In the extent given against T.S. No. 11-3 C, *for* '0·01 of an acre,' *read* '0·01 of an acre.'

In the entry relating to T.S. No. 21-19 C, *for* 'minor S. Subbarayan' occurring in the second line, *read* 'minor S. Subbaiyan.'

In the entry relating to T.S. No. 43-4 A, *for* 'cess by No. 43-4 B,' *read* 'cess by No. 43-4 B.'

In the entry relating to T.S. No. 44-7 B, *for* 'Koombu pivai manjal' occurring in the first line, *read* 'Koombu pivai manjal.'

In the entry relating to T.S. No. 45-2 B, *for* 'K. Thanikara Vijaya Tevar,' occurring in the second line, *read* 'K. Thanikam Vijaya Tevar.'

In the declaration under section 6 of the Land Acquisition Act I of 1894, as amended by the Land Acquisition Amendment Act XXXVIII of 1923, in respect of lands required for borrow pits in connexion with the Cauvery-Mettur Project in No. 93, Inam Avadaiamalla Vijayapuram, Pattukkottai taluk, Tanjore district, published at pages 1306 and 1307 of Part I of the *Fort St. George Gazette*, dated 15th August 1933—

For 'manis' wherever occurring in the declaration, *read* 'inam.'

Page 1306—

In the entry relating to T.S. No. 21-9 C, *for* 'cess by No. 21-10 C,' *read* 'cess by No. 21-10 C & 12.'

Page 1307—

In the entry relating to T.S. No. 43-4 A, *for* 'cess by No. 43-4 B,' *read* 'cess by No. 43-4 B.'

In the entry relating to T.S. No. 44-7 B *for* 'Koombu pivai manjal' occurring in the first line, *read* 'Koombu pivai manjal.'

In the entry relating to T.S. No. 45-2 B, *for* 'K. Thanikara Vijaya Tevar,' occurring in the second line, read 'K. Thanikam Vijaya Tevar.'

Fort St. George, September 29, 1933.

In the notification under section 4 (1) of the Land Acquisition Act, published at page 1734 of the *Fort St. George Gazette*, Part I, dated 15th November 1932, in respect of the land required for the excavation of an irrigation channel leading from Koratur Lampara on the left side in the village of Pulusaru, Chittapur taluk—

Against Item 1 relating to S. No. 108 part, *for* 'bounded on the north by S. No. 116, east by S. No. 108 part, south by S. No. 108 part, under acquisition, west by Kuppalagiri lands,' *read* 'bounded on the north by S.No. 116 (Kuppalagiri Jagannadhayya lands and S. No. 108 part) east by S. No. 108-2 part, south by S. No. 108 part and 108-2 part, west by S. No. 108 part.'

Against item 2 relating to S. No. 198-2 part, *for* 'pullatai and adjoined Malkara Panjahi bounded on the north by S. No. 198-1 & 2 part, under adjudication, east by S. No. 196-1 part and 198-3 part, south by puthara thodai, S. Nos. 198 and 196-2 part, west by S. Nos. 196-1 part and 198' *read* 'pullatai Mullara Panjahi, vidaya Jayanadha Panjahi, bounded on the north by S. No. 198-1, east by S. No. 196-1 part and road, south partly by S. No. 198, Pulmara thodai, west by S. Nos. 196-2 part and 198 part.

In the notification under section 4 (1), published at page 794 of Part I of the *Fort St. George Gazette*, dated 23rd May 1933, relating to the excavation of a leading drain in rear of syphon at 12-6-310 of the Grimala channel—

Name of taluk in heading of the schedule, *for* 'Dharmapuri,' *read* 'Dharmapuri'

Description of land—
Line No. 1, *for* 'Irulai,' *read* 'Adhamalchal village puraiva land'

Names of owners and patlakars in the schedule—
Line No. 2, *for* '(1) Maria Samayal,' *read* 'Markanda Swayi,' and *for* '(2) Dhinna Swami' *read* 'Dhanna Swayi'
Line No. 3, *for* '(1) Mariandan and,' *read* 'Markanda Swayi,' and *for* '(2) Buddhiyan,' *read* '(2) Pichai Swayi,' and *for* '(3) Ia rehaswami' *read* 'Mocha Swayi'
Line No. 4, *for* 'Lakshmiswamigal' *read* 'Lakpati Swayigal'
Line No. 5, *for* '(1) Muthuswami' *read* 'Muthu Swayi,' and *for* '(2) Lakkimiswamigal' *read* 'Lakshmi Swayigal'
Line No. 6, *for* '(1) Pasamuniyan' *read* 'Pasu Swayigal,' and *for* '(2) Buddhiyan,' *read* 'Pechi Swayi.'
Line No. 7, *for* 'Deendandhu Pandi,' *read* 'Deendandhu Swayi'

Western boundary of S. No. 771 B part—
Line No. 23, *for* 'No. 771 B part,' *read* 'No. 771 B part.'

In the notification under section 4 (1) of the Land Acquisition Act published at page 1174 of the *Fort St. George Gazette*, Part I, dated 25th July 1933, relating to Vaguanallur village, Kulittalai taluk, Trichinopoly district—

Correspond, dry, S.F. No. 440 part, for 'mortgagee K. C. Ramaswami Ayyar,' *read* 'mortgagee K. C. Ramaswami Ayyangar'

In the notification under section 4 (1) of the Land Acquisition Act I of 1894, as amended by Act XXXVIII of 1923, published at pages 1137 and 1138, Part I of the *Fort St. George Gazette*, dated 25th July 1933, for the acquisition of 12 cents of land in Inam Thanumpatti village Satyamurgalam group, Kulittalai taluk, required for the construction of a Public Works Department store-shed—

S.F. No. 306-1 part, *for* 'bounded on the north by No. 306-1 path and No. 306-2 part,' *read* 'bounded on the north by No. 306-1 part.'

Fort St. George, September 25, 1933.

In the notification under section 3 (1) of the Land Acquisition Act I of 1894, as amended by the Land Acquisition Amendment Act XXXVIII of 1923, published at page 760 of Part I of the *Fort St. George Gazette*, dated 9th June 1931, relating to the acquisition of lands in Puttur and Vadakkupatiara desams, Palghat taluk, Malabar district for extending the Government Victoria College Playground—

For the existing schedule of land, *read* "Malabar district. Palghat taluk. Puttur desam.

	Extent.		
	Acs.	cs.	rs.
Old holding, wet, single crop, ward No. 17, block No. 43, S. No. 1501 A-1 part, patladar Kallakal wife of Kunnan Chetti, guardian of minor Kunnan, Ayyappalia, Pattar caste, Kalla patrimi, son of Ayyalia Nanjiyal, Sekharipuram village, Puttur amsam and Muruppan son of Perumal, Ayyapuram Vellur amsam, owner Sedha Nadiyal son of Krishna Nadiyal, Sekharipuram village Puttur amsam, verumpattam tenant Perumal Chettiyar, son of K. ruppaswami Goundan, Ayyapuram, Puttur amsam, bounded on the north by S. No. 1501 A-1 part, east by S. No. 1501 A-2 south by S. No. 1505 part, of Vadakkupatiara Desam, west by S. Nos. 1505, 1507 and 1508	0	93	0

Vadakkupatiara desam.

Old holding, wet, double crop, ward No. II, Block No. 93, S. No. 1925 part, patladar and owner P. N. S. & S. Narayana Ayyar, son of Sami pattar Pulipuram village Ponnur amsam, verumpattam tenant V. S. Subramanya Ayyar, son of Sri Rama Ayyar, Vellai Nambiyar's village, Ponnur amsam and Kuya Kowlish, son of Chekki Kowlish Pakkiliamman, Vadakkupatiara amsam, bounded on the north by S. No. 1907 A-1 part & A-2 of Puttur, east by S. Nos. 1926 and 1927/2, south by A. No. 1906 part, west by S. No. 1888 of Puttur Desam	0	93	800
Total ..	1	79	0[illegible]

NOTIFICATIONS.

Fort St. George, September 28, 1933
(G.O. No. 2121 L.).

No. 383.—In exercise of the powers conferred by section 30 of the Indian Trade Unions Act, 1926 (XVI of 1926) read with section 21 of the General Clauses Act, 1897 (X of 1897), the Governor in Council is pleased to direct that the following amendment shall be made to the Madras Trade Union Regulations, 1927 the same having been previously published as required by section 30 of the Act :—

AMENDMENT.

For regulation 19 of the said regulations, the following regulations shall be *substituted*, namely :—

19. (1) The annual audit of the accounts of a registered trade union shall be conducted—

(*a*) by an auditor authorized to audit the accounts of companies under sub-section (1) of section 144 of the Indian Companies Act, 1913 or

(*b*) by the Examiner of Local Fund Accounts or by an auditor deputed by the Examiner of Local Fund Accounts, or

(*c*) by the Registrar of Co-operative Societies, or

(*d*) by any person duly authorized under the Madras Co-operative Societies Act, 1932, to conduct the audit of any Co-operative Society, or

(*e*) if the membership of the union did not at any time during the financial year exceed 2,500, by any person who having held an appointment under Government in any audit or accounts department is in receipt of a pension of not less than Rs. 200 per mensem, or

(*f*) if the membership of the union did not at any time during the financial year exceed 750—

(i) by any person who having held an appointment under Government in any audit or accounts department is in receipt of a pension of not less than Rs. 75 per mensem, or

(ii) by any provincial co-operative organization recognized by the Local Government for this purpose, or

(*g*) if the membership of the union did not at any time during the financial year exceed 250, by any two members of the union.

(2) Where the trade union is a federation of unions and the number of unions affiliated to it at any time during the financial year did not exceed 50 15 or 5 respectively, the audit of the accounts of the federation may be conducted as if it were a union whose membership did not exceed 2,500 750, or 250 respectively.

19A. Notwithstanding anything contained in regulation 19, any registered trade union may apply to the Registrar to arrange for the audit of the accounts of the union. On receipt of such application, the Registrar shall, subject to any general or special orders of the Local Government, arrange for an audit of the accounts. The cost of such audit arranged through the Registrar shall be borne by the Local Government. A copy of the report of such audit shall be sent by the Registrar to the trade union concerned and a copy filed in his office. A copy of the report shall be furnished by the Registrar to any person on application and on payment of a copying fee at rates fixed by the Registrar.

Fort St. George, September 21, 1933.

No. 382.—The following notice of an advertisement appearing in the issue of the *Hindu*, dated 23rd August 1933, is republished :—

The Trichinopoly-Srirangam Electric Supply Corporation Ltd., Trichinopoly, the licensee for "The Trichinopoly-Srirangam Electric Licence, 1925" have applied to the Government of Madras for the following amendments to clauses 5 and 12 of the licence.

Notice is hereby given that every local authority company or person, desirous of making any representation with reference to the application to the Local Government may do so by letter addressed to the Secretary, Public Works and Labour Department Fort St. George, Madras, within three months of the date of the newspaper containing the first advertisement.

The map of the new area of supply may be inspected free and a copy of the draft amendments obtained at a

cent of rupees one each at the registered office of the licensee—

SESHASAYEE BROTHERS, LIMITED,
Managing Agents and Engineers.

Trichinopoly,
22nd August 1933.

THE TRICHINOPOLY-SRIRANGAM ELECTRIC LICENCE, 1933

DRAFT AMENDMENTS TO CLAUSES 6 AND 12 OF THE LICENCE

Clause 6—*Area of supply.*—Extend the northern boundary to 10° 55' North Latitude, and the eastern boundary to 78° 53' East Longitude so as to include among others the towns and villages of Panamparpatti, Kalpalayam, Samayavaram, Kannanur, Vellodi, Tiruvanmiodu Angarai, Lalgudi Puvalur, Poruvalacadur, Manakkal, Arumayanagudi Adakudi, Sattamangalam and Tiruvenkadu in the Trichinopoly district, but excluding the Tanjore district area.

Clause 12—*Period of undertaking.*—Substitute the word 'thirty' for the word 'fifteen' in the phrase 'fifteen years.'

Fort St. George, October 3, 1933
(*G. O. No. 2168, D.*).

No. 384.—In exercise of the powers conferred by section 3 (1) of the Indian Electricity Act, 1910 (as amended), the Government sanction the grant of the licence granted as an appendix to these proceedings to Messrs. Seshasayee Brothers, Limited, Trichinopoly, for the supply of electric energy in the area specified in clause 5 of the licence.

APPENDIX.

THE MAYAVARAM MAYAVARAM-TIRUVARUR ELECTRIC LICENCE, 1933.

LICENCE FOR THE SUPPLY OF ELECTRIC ENERGY GRANTED BY THE GOVERNMENT OF MADRAS UNDER THE INDIAN ELECTRICITY ACT, 1910.

Licence is hereby granted to Messrs. Seshasayee Brothers, Limited, Trichinopoly, to supply electric energy in the area, with powers and upon the terms and conditions specified below:—

1. *Short title.*—This licence may be cited as the "Mayavaram-Mannargudi-Tiruvarur Electric Licence, 1933."

2. *Interpretation.*—This licence is to be read and construed as subject to all respects to the provisions of the Indian Electricity Act, 1910, with statutory modifications thereof and the rules thereunder and the several words, terms and expressions to which meanings are assigned thereunder in the General Clauses Act, 1897, shall have in this licence and the agreement thereto the same respective meanings, provided that in this licence—

(1) The expression "The Act" shall mean the Indian Electricity Act, 1910, with the statutory modifications thereof.

(2) The expression "The Licensee" shall mean and include Messrs. Seshasayee Brothers, Limited, and their permitted assigns.

(3) The expression "I Annexure," "II Annexure," "III Annexure," "IV Annexure" shall mean the first, second, third and fourth annexures, to the licence respectively.

(4) The expression "Deposited map" shall mean the plan showing the area of supply hereinafter specified, and which has been deposited with the Government of Madras, in pursuance of the rules under the Act, and which plan is signed for the purpose of identification by the Secretary to the Government of Madras, Public Works and Labour Department, and by the applicant under the name and style of Seshasayee Brothers Limited.

(5) The expression "The unit" shall mean the quantity of energy contained in a current of one thousand amperes flowing under an electromotive force of one volt during one hour.

(6) The expression "Load factor" shall mean the ratio or percentage of the average quantity per hour to the maximum quantity per hour of energy supplied in any month.

3. *Commencement of the licence.*—The date of the notification of the Government of Madras in the *Fort St. George Gazette*, that this licence has been granted, is in this licence referred to as "The commencement of the licence."

4. (a) *Security.*—The period within which under clause 1 (a) of the Schedule to the Act, the licensee shall show that they have available capital of rupees three lakhs and are in a position fully and efficiently to discharge the duties and obligations imposed upon them by the licence throughout the area of supply, shall unless otherwise ordered by the Government of Madras under that clause be six months from the commencement of the licence.

(b) The period within which under clause 1 (b) of the Schedule to the Act the licensee shall deposit security, and the sum so to be deposited shall, unless otherwise ordered by the Government of Madras, be six months and Rs. 5,000 respectively.

5. *Area of supply.*—The area within which the supply of electric energy is authorised by this licence shall be the revenue taluks of Mayavaram, Mannargudi and Nannilam, and the revenue taluk of Negapatam with the exception of the Municipality of Negapatam and of a strip of land lying within five miles on either side of the railway line from Negapatam westwards up to long. 79° 40'. The area is more particularly delineated on the deposited map.

6. *Purpose of supply.*—Subject to the provisions of this licence and the Act and rules thereunder the licensee shall be entitled during the continuance of this licence to supply energy within the area of supply for all purposes.

Provided that the licensee shall not without adequate notice being served on them be under any obligation under section 24 of the Act to supply more energy than is consistent with their obligation to maintain a constant supply to consumers due regard being had to the licensees' load factor.

Provided that no supply of energy shall be commenced to be given by the licensee to owners or occupiers of private premises until the Government of Madras have approved the form of requisition to be made by the owners or occupiers for such supply of energy and also the form of written contract or agreement with the licensee to take a supply of energy which is to be executed or entered into by the owners or occupiers and until the Government of Madras have also approved the amounts of all actual rates actually charged to consumers for energy supplied for various purposes as also all miscellaneous charges incidental to or in connection with such supply and which the licensee proposes to make against the other licensees and consumers and also until the licensees' works have been inspected by the Electrical Inspector to Government and passed by him in writing.

7. *Systems of supply.*—The systems to be adopted for the supply and transmission of electric energy under this licence are the following:—

(1) (a) A medium pressure alternating current 3-phase 4-wire supply at a pressure at the consumer's terminals of 400 volts (approximately) between phases and 230 volts between phase and neutral which shall be earthed at one point only on each separate distributing system and at a frequency of 50 complete periods per second.

(b) A high pressure alternating current 3-phase supply at a pressure of 11,000 volts between phases at a frequency of 50 complete periods per second.

(c) Extra high pressure alternating current 3 phase energy at any standard pressure approved by Government and at a frequency of 50 complete periods per second may be transmitted between the generating stations and the sub-stations receiving stations.

(d) The neutral points of the high or extra high pressure systems may, with the approval of the Government of Madras and the concurrence of the Telegraph authority and the railway, be connected to earth.

Provided always that it shall be lawful for the Government for a time to time to assess, with due regard to the expense involved and to the effect upon the commercial prospects of the undertaking, regulations dealing with the above systems of supply or to authorise subject to such limitations and conditions as shall be prescribed in writing by the Government other systems of supply to be adopted for the purpose of this licence.

(2) The transmission lines, feeders, distributing mains and service lines may be overhead or underground in whole or in part, and shall be erected, constructed and maintained by the licensees in strict conformity with the Act and the rules thereunder and the following provisions:—

(a) The licensees shall not use overhead mains at any higher pressure than medium pressure without the sanction in writing of the Electrical Inspector to Government in each case and subject to any conditions or limitations which the Electrical Inspector to Government may prescribe.

(b) In the streets mentioned in the third annexure hereto or in any other streets which may at any time hereafter be named in writing by the Government of Madras all electric lines shall be laid underground.

(c) Where the transmission or electric supply line crosses or runs along the route of railway temple car or similar rolling in procession, the wires shall be laid underground or at such height as will allow of the free and safe passage of those procession or shall be temporarily removed

(d) Posts for overhead lines shall not be erected in such portions of streets and thoroughfares where the clear width for vehicular traffic after the post is erected is less than 24 feet.

(e) In narrow lanes through which wheeled traffic is not permitted the posts shall be placed on the extreme edge of the lane and a special construction to be approved by the Electrical Inspector adopted to keep the wires four feet clear of every buildings.

(f) In any street or in direct continuation in which overhead electric lines are run, such lines shall be run throughout on one side only

(g) Wherever overhead lines carrying alternating current are used, due precautions shall be taken by the licensee to avoid any possible interference with the adjacent telegraph or telephone circuits due to inductive effects; the overhead wires shall be suitably transposed where necessary.

(h) For the purpose of rule 81 of the Indian Electricity Rules the maximum wind pressure shall be taken as 10 lb. per square foot.

5. *Compulsory works.*—(a) The licensee shall lay down suitable and sufficient transmission lines, feeders and distributing mains and erect the generating station with all machinery and apparatus necessary for giving a continuous supply of energy and shall do all other works necessary for the commencement of the supply and to the satisfaction of the Government of Madras throughout such streets or parts of streets as are mentioned in the first annexure and as indicated in red on the deposited map. In the case of difference between the description in the first annexure and as indicated on the deposited map the latter shall prevail. The licensee shall commence to execute the works referred to within twelve months from the commencement of the licence and shall complete the same within three years thereof

(b) Further within twelve months of the receipt of the application and subject to the first proviso to clause VI (1) of the Schedule to the Act, the licensee shall lay down suitable and sufficient additional transmission lines, feeders and distributing mains, as may be required, to effect a supply to every applicant, village or community within the area having a demand of not less than 8,000 units per annum per mile of additional low tension line, 10,000 units per mile of 6,600-volt line, 12,000 units per mile of 11,000-volt line and 15,000 units per mile of 22,000-volt line.

(c) In addition to the streets mentioned in the first annexure the licensee shall lay down further distributing mains to an aggregate length of ten mile in each municipal town as may be directed by the Government of Madras within six months of the commencement of the supply.

(d) If the licensee fail to comply with the above provisions or should in the opinion of the Government of Madras, the progress made during any portion of the said period of three years be unsatisfactory, the licence may be revoked and the security furnished as per clause 4 (b) above forfeited.

(e) The licensee shall submit reports to the Electrical Inspector to Government every six months from the commencement of the licence until the completion of the compulsory works specifying all the steps taken and the progress made in carrying into effect this licence.

6. *Generating stations.*—(a) There shall be only one generating station and it shall be within the area of supply.

(b) The licensee shall be at liberty to generate from the generating station within the area of supply energy to satisfy all or part of their requirements and buy the remainder in bulk or to generate no energy and to buy all the energy required for distribution and resale from a hydro-electric or other source having a generating station outside the area of this licence,

(c) If a supply of hydro-electric energy becomes available from a Government source of power within one year of the grant of this licence, the licensee shall take a bulk supply of electrical energy from Government at Tirukkarur at such other central place within the area of supply as may be decided by Government at rates not higher than the Government standard rates for all their requirements in the licensed area. Should a supply of electrical energy not be available from a Government source within one year as aforesaid, the licensee shall generate power from a thermal station which they undertake to close down (and not use except for bona fide emergency purposes) five years after the licence is granted or such later date as may be decided by Government, if in the meantime supply of electrical energy from a Government source has become available.

(d) *Transmission lines from generating stations.*—For the purpose of conveying and transmitting energy, the licensee may, after an order in writing has been made by the Government of Madras conferring upon them such of the powers referred to in section 51 of the Act as may be necessary and upon obtaining the general approval required by section 68 of the Act, place aerial transmission lines from the generating station to one or more receiving stations. The alignment of the aerial transmission lines from the generating station and up to the one or more receiving stations shall be subject to the previous approval of the Government.

10. *Breaking up of streets and railways and crossing of waterways.*—(a) The licensee are hereby specially authorized to open and break up the soil and pavement of the streets not repairable by the Government of Madras or by the local authority and mentioned in the second annexure to this licence and also to open and break up the soil and pavement of the railways also enumerated in the said annexure at such points and places and to such extent only as shall have been previously approved in writing by the Government after the licensee have given such special notice or notices as the Government may direct and within such period as the Government may fix in this behalf to the persons who are entitled to work the said railways and after all representations or objections received in accordance with any such notice have been considered by the Government.

(b) The length of the trenches to be opened on any street at any one time and the period for which they may remain open shall be determined from time to time by the Government of Madras or the local authority by which such streets are repairable. When any street is crossed not more than half the width of such street shall without the special authority in writing of the Government of Madras or the local authorities as aforesaid be closed for traffic.

(c) The licensee are further authorized to cross all rivers, streams and irrigation channels within or contiguous to the area of supply in accordance with such conditions as the Government may impose

11. *(a) Limits of prices to be charged in respect of the supply of energy.*—The prices to be charged by the licensee for energy supplied by them shall not exceed those stated in that behalf in the fourth annexure or in the case of a method of charge approved by the Government of Madras in accordance with clause X of the Schedule to the Act, such maximum as the Government of Madras may fix on approving the method; nevertheless the licensee may enter into special contract, subject to sections 22 and 23 of the Act, for the supply of energy

(b) Should a supply of electrical energy in bulk become available at any future date from a Government power system or other source of supply at such rates that the rates of supply of distributed energy under this licence could be appreciably reduced, the licensee shall obtain their supply from such system or source of supply within twelve months from the date from which notice is given by the Government that such supply is available.

(c) In the case where energy is obtained from a Government power system, the licensee shall conform to re-sale rates and to conditions of working to such regulations as may be issued by the Government. If a bulk supply is obtained from a source, other than a Government power system, the licensee shall reduce the rates charged to consumers and also the maximum specified in the fourth annexure of this licence to such extent as may be directed by the Government

12. *Continuity of service.*—It shall be the duty of the licensee to give to the nearest magistrate immediate and full information of any circumstances in which interruption of the supply may be apprehended as a result of civil commotion or disturbance of the public peace or any strike or lock-out of the nature specified in section 15 of the Trade Disputes Act, 1929.

13. *Purchase of undertaking.*—(a) The option of purchase given by section 7, sub-section (1) of the Act, shall first be exercisable on the expiration of twenty years from the commencement of this licence and on expiration of every subsequent period of seven years during the continuance of this licence. The percentage of the value to be determined, in accordance with and for the purpose of sub-section (1) of section 7 of the Act of all lands, buildings, works, materials and plant of the licensee thereon mentioned, to be added under the second proviso of the sub-section, to such value on account of compulsory purchase shall be 20 per centum.

(b) In accordance with section 3, sub-section (2), clause (d) (ii) of the Act, it is hereby expressly declared

that the generating station within the area of supply belonging to the Licensee fail to be used in connexion with the undertaking or if there is no generating station within the area of supply but energy is bought from a hydro-electric or other source, then in that case the sub or main receiving and distributing stations to be used in connexion with the undertaking as also the disposal balances, if any, of apparatus or stores provided by the Licensee for like purchase shall form part of the undertaking for the purposes of purchase under section 5 of section 7 of the *Act*.

(c) During the period of notice prescribed in section 7 (4) of the Act, all extension and outlays of money debitable to the Capital account of the licensees shall be subject to the previous approval of the Government

[4 *Exemptions from the schedule to the Act.*—In pursuance of section 3, sub section (3), clause (f) of the Act, it is hereby expressly declared that clause IX of the Schedule to the Act shall be excepted from incorporation in this licence.

18. *Assignment of licence.*—At any time after the commencement of the licence, the licensees may assign this licence or transfer the whole of their undertaking in respect of which this licence is granted (including all land, buildings works, materials and plant of the licensee) to any company formed or to be formed and registered in British India having authority to take over the licence and the said undertaking as the case may be and to exercise the powers and perform the obligations given to or imposed upon the licensees under this Licence and the Act and the rules made under the Act and on such assignment or transfer the right, powers and authorities, obligations and liabilities of the Licensees shall be assigned and transferred to and shall be exercised by and shall attach to such company formed or to be formed as aforesaid, provided

(a) that a complete statement of the terms of the proposed assignment is placed before the Government of Madras and that no charge on account of premium or in the case of an undertaking not earning profits of goodwill shall be included in the terms of the assignment.

(b) that an assignment shall be made without the previous consent in writing of the Government of Madras.

19. *Revocation.*—If the licensees fail to comply with the provisions of any of the clauses hereof, the licence may be revoked.

FIRST ANNEXURE.

Compulsory Works.

(a) High tension lines operating at voltage of not less than 11,000 volts between Tuticorin, Manamadurai, Mayaveram and Nanallam,

(b) List of streets or parts of streets in which the licensees are to lay down suitable distribution mains for the supply of electrical energy :—

Tuticorin.

1 Sahibara street up to Kazhakacheri Road Bridge.
2 Mudal yar street.
3 West Car street and West Vaikundakki street.
4 North Car street and East Car street.
5 Raja street.
6 Narasiya road (*new street*)
7 Pidari Kovil street.
8 Ayyanar Kovil street.
9 Kamalaiyam West Bank.
10 Kamalaiyam South Bank.
11 Santi Mary street.
12 Hospital lane.
13 Kumara Kovil Bank street.
14 Kumara Kovil Sannidhi street.
15 Andar street.
16 Vijayapuram Bazaar street up to level crossing.
17 Nejapatam road.
18 Three furlongs west of junction of Manamadurai and Tanjore road.

Manamadurai

1 Mela Raja street.
2 Keela Raja street.
3 Second Agraharam street.
4 Mughal Agraharam street.
5 Third Agraharam street.
6 Kasikara Chetty street.
7 Kuduar street.
8 Pudu Agraharam street.
9 Balaji Pandithar street and up to Pandal road.
10 Periya Kavundu street.
11 Rukmani Vilayam street.
12 South Kammara street.
13 Kavalikkara street.
14 Olla street and Odia Agraharam street.
15 East Vaikundakki street
16 Harishnathi East, North, South and West streets.
17 Gopalasamudram East, North, South and West streets.
18 Annavasal street.

Mayaveram.

1 Mayuranatha Sami North Main street, up to Pelam Cauvery Bridge.
2 Mahalingam street.
3 Pattamangala street.
4 Perna hanaram street.
5 Road between Ratnamangalam street and the junction of No. 1 and No. 17 roads.
6 Mayaveram Bazaar street.
7 Dalmah Agraharam.
8 Yabatra Rayar Agraharam
9 Thiruvalur Thurumanjanam street.
10 Salai North street.
11 Salai South street.
12 Ayyanar Kovil street.
13 Thiruvalur East street.
14 Nagalad Bazaar street.
15 Mayaveram South, East and West streets.
16 Thekkalai street
17 Ramalingam Agraharam on South Bank.
18 Ramalingam Agraharam on North Bank.
19 Thiruvalur Bazaar street.
20 Raja's street.
21 Vellakovil double and single streets.
22 Vellakovil North, South and West streets.
23 Hospital road as far as Sengamathi street.
24 Portion of Karkum Pillayar Kovil street.
25 Chetti street.
26 Kesiu Pandaram street
27 Street No. 1 joining with the crossing of streets Nos. 3, 24 and 26.

SECOND ANNEXURE.

Breaking up of Streets and Railways.

List of streets not repairable by the Government of Madras or by the local authority and of tramways and railways which may be broken up in pursuance of the special powers granted by this licence :—

Streets—Nil.
Tramways—Nil.
Railways—South Indian Railway.

THIRD ANNEXURE.

Electric Lines.

List of streets or parts of streets wherein all electric lines shall be laid underground—Nil.

FOURTH ANNEXURE.

Maximum Charges.

The licensees shall be entitled to charge the consumers at the following rates :—

A. General purposes.

1. *Lighting.*—Six annas per unit.

2. *Lighting, fans and small appliances, where the latter form at least 25 per cent of the connected load.*—First 30 units for every kilowatt or part of a kilowatt of connected load at 6 annas per unit and the rest consumed in any month at 4 annas per unit.

3. *Municipal purposes.*—Three annas per unit.

Note.—(a) Minimum for the first three lights at Rs. 1-8-0 per month, if the number of points including wall plugs is nine or below and Re. 1 per month if the number of points including wall plugs is ten or more.

(b) *Deposit for any of the above services.*—Two months estimated consumption charge.

4. *Street lighting.*—Rupee 1 ; Re. 1 4-0 and Rs. 1-10-0 per month respectively per lamp of 20, 25 or 40 watts burning for not more than 10½ hours a day. Lamps of higher wattage than 40 or longer burning hours will be charged pro rata extra. Lamps of lower wattage than 20, 25 or 40 will be charged at the rate for 20, 25 or 40 watts, respectively, according to their being of less than 20, above 20 but less than 25, and above 25 but less than 40 watts.

5. For any consumer consuming more than 100 units per month at the following rates :—

The first 100 units consumed in any month for every 1 kilowatts of connected load will be charged at 6 annas per unit.

For the next up to 2,000 units at 4 annas per unit.

For the units between 2,001 and 5,000 at 3 annas per unit.

For the units between 5,001 and 10,000 at 2 annas 6 pies per unit.

For all units above 10,000 at 2 annas per unit.

N.B.—*For the purposes of these rates, portions of 5 kilowatts will be considered as 5 kilowatts.*

6. *Special [Motive] rate for "A Electric Horse."*—Minimum Rs. 3 per month per service.

For any service where the connected load in heaters, cookers, refrigerators, pumps, etc. (anything except lights and fans) is at least 2 K.Ws. and more than one and a half times the connected load for lights —At Rs. 5 per month per kilowatt as a fixed charge plus 1 anna per unit for all the energy consumed for the purposes of lights, fans or heaters, cookers, refrigerators, pumps, etc.]

7. Commercial premises, cinemas, theatres, railway stations, electric signs and flood lighting per every 500 watts of connected load.—Three annas per unit, subject to a monthly minimum of Rs. 2-6-0.

8. For energy consumed for purposes of heating, cooking, cleaning and other domestic appliances for all classes of consumers.—At 1 anna per unit, subject to a monthly minimum of Re. 1 per K.W. of connected load.

Deposit.—For any of the above services, 3, 6, 7 and 8, two months' estimated consumption charges.

9. (a) *For unmetered energy required by house lamps.*—At a flat rate of 4 annas per month per lamp of 8 watts burning only between the hours of 6 p.m. and 12 midnight.

Minimum per service.—Rupee 1.

Note.—*For purposes of the above rate, portion of 8 watts will be considered as 8 watts.*

(b) The wiring for the above lamps may, at the request of the owner of the premises, be carried out by the licensee and a first sum of the lamps provided at a hire of 3 annas per month *for one lamp*; 10 annas for two lamps; 13 annas for three lamps; and rupee 1 for four lamps; the above hire charges to be in addition to the charges for energy. No installation of more than four lamps will be considered. The installation will remain the property of the licensee for a period of five years, after which time and provided the above monthly hire has been continually paid without break during the entire period of five years the installation will become the property of the owner of the house. The consumer will also be given the option of paying for the installation at any time within the period of five years after which the installation will become his property.

Deposit.—Rupees 7 for one lamp; Rs. 10 for two lamps; Rs. 12 for three lamps; and Rs. 20 for four lamps.

B. Power purposes.

[*For use between the hours of 10 p.m. and 6 p.m.*]

1. *Industrial Power.*—At Re. 1 per month per kilowatt of connected load as a fixed charge plus 1½ annas per unit for the first 40 units consumed per kilowatt per month and 1 anna per unit for all energy consumed per kilowatt in that month in excess of 40 units.

Minimum shall be equal to the fixed charge.

4. Where the maximum demand does not exceed 20 kilowatts, at 1 anna 4 pies per unit for a guaranteed annual minimum consumption of 12,000 units and 1 anna 9 pies per unit for all energy consumed in excess of 12,000 units, or at 1 anna 3 pies per unit for a minimum guaranteed consumption of 30,000 units per annum and any excess at 10 pies per unit. These rates apply at the option of the consumer under special agreements. For maximum demand in excess of the 20 kilowatts, proportionately higher annual minimum consumptions will have to be guaranteed.

3. *For agricultural purposes.*—At Re. 3 per month per kilowatt of connected load as a fixed charge plus 1 anna per unit for all energy consumed.

Minimum shall be equal to the fixed charge.

Note.—To all the above consumers, energy will also be supplied for use during the hours of 6 a.m. and 10 p.m. at 2 annas per unit subject to a separate monthly minimum of Re. 1 per kilowatt of connected load.

4. *For the purpose of public water-supply.*—At 1 anna 6 pies per unit for the use of energy between 6 p.m. and 10 p.m. and at 1 anna per unit for use of energy at other times, subject to a monthly minimum of Re. 1 per K.W. of connected load.

Deposit for any of the above services.—Three months' estimated consumption charges.

Fort St. George, September 20, 1933.

No. 385.—The following notifications of the Government of India are republished :—

RAILWAY DEPARTMENT
(RAILWAY BOARD.)

Simla, the 16th September 1933.

No. 1078-T.-V./IV.—*Corrigendum.*—In Notification of the Government of India in the Railway Department (Railway Board) [second notification] No. 1078-T.-V./III, dated the 17th August 1933 (cancelling the adoption by certain companies of certain amendments as per Notification No. 1078-T. V dated 11th April 1933) published [after the Schedule] at the bottom of page 231 of the *Gazette of India*, Part I, dated the 19th August 1933, *for* 'No. 1078-T.-V./III,' read 'No. 1076-T.-V./IV.'

DEPARTMENT OF INDUSTRIES AND LABOUR.
POSTS AND TELEGRAPHS BRANCH.

The 14th September 1933.

No. T.-132/33.—In exercise of the powers conferred by section 7 of the Indian Telegraph Act, 1885 (XIII of 1885), the Governor General in Council is pleased to direct that the following further amendment shall be made in the Indian Telegraph Rules, 1932, namely :—

After rule 422-A of the said Rules, the following rule shall be inserted, namely :—

"422-B. A public call office not connected to an exchange by a separate line of its own but connected to a trunk line shall be treated as if it were connected to an exchange located at the same place as the public call office. A charge of two annas for each single period or portion thereof shall be levied for the use of such a public call office in addition to the charge payable under Rule 460 for a trunk call from an exchange located at the same place as the public call office."

ACQUISITION OF LANDS.

Fort St. George, September 15, 1933.

Under section 6 of the Land Acquisition Act, the Governor in Council hereby declares that the land specified below and measuring 0·15 of an acre, be the same a little more or less, is needed for a public purpose, to wit, for shifting the head of the Kudiathangave Channel, and, under sections 3 and 7 of the same Act, the Sub Collector, Negapatam, is appointed to perform the functions of a Collector under the Act and directed to take order for the acquisition of the said land. A plan of the land is kept in the office of the Sub-Collector, Negapatam, and may be inspected at any time during office hours.

Tanjore district, Mannilam taluk,
No. 161 Karaiyur village.

		Acre.
Government, dry R.S. No. 35-1, belonging to pattu No. 277, Hillam Commissariat supplies Attakudi, Vaidiyanathapuram Agyan, K. Sivaramayya Pillai, Subramania Pillai, s., Pakkirisami Raja, K. Abdul Ahamed, Chockanatha Pillai, s., Valambal, Guru Pakkirisami Raja, S. Natesa Pillai, g., Pakkirisami Pillai, Guru, Virapatra Raja, V. Krishnasami Raja, K. Ramaswami Pillai and K. Viswanada Pillai, bounded on the north by R.S. No. 34, east and south by R.S. No. 35-2, west by R.S. No. 36		0·15

Fort St. George, September 21, 1933.

Whereas it appears to the Government that the land specified below is needed for a public purpose, to wit, for providing a well for the use of the Arundhatiyas, notice to that effect is hereby given to all whom it may concern in accordance with the provisions of section 4 (1) of the Land Acquisition Act I of 1894, as amended by the Land Acquisition Amendment Act XXXVIII of 1923; and the Governor in Council hereby authorizes the District Labour Officer, West Godavari, his staff and workmen to exercise the powers conferred by section 4 (2) of the Act. Under section 3 (c) of the same Act, the Governor in Council appoints the District Labour Officer, West Godavari, to perform the functions of a Collector under section 5-A of the Act.

West Godavari district, Ellore taluk, Yegur village.

	Approximate extent.
	Acre.
Punjai land, kusk poramboke, puinnah No. 30 part, belonging to Sri Raja Rayanimgaru Venkatayudu Nayudu Zamindar Garu, Landholder of Nuzividu Valluri Estate, bounded on the North by P. No. 30 part; east by Irrigation tank; south and west by P. No. 30 part	0·04

Fort St. George, September 15, 1933.

Under section 3 of the Land Acquisition Act, the Governor in Council hereby declares that the land specified below and measuring 0·34 of an acre, be the same a little more or less, is needed for a public purpose, to wit, for the field channels of the Cauvery-Mettur Project; and under sections 3 and 7 of the same Act, the Special Deputy Collector No. VI, Pattukkottai, is appointed to perform the functions of a Collector under the Act and directed to take order for the acquisition of the said land. A plan of the land is kept in the office of the Special Deputy Collector No. VI, Pattukkottai, as it may be inspected at any time during office hours.

Tanjore district Pattukkottai taluk,
Inam Thekkikkadu village.

	Acres.
Inam, dry, ambadam dry, No. 4-2 B, Inaiyarundar M. M. Muhammad Mohra Lebbai, cultivatorship registry to 23 parambam 16 puttikai, bounded on the north by No. 4-1 A, east by Nos. 4-3 B and 5-4 B; south by No. 4-2 B & 3 C, west by No. 4-1 C & 1 A	0·17
Inam, dry, ambadam dry, No. 4-3 B, Inaiyarundar A. R. Kuppuswami Nayakar, cultivatorship extent to 23 parambam, bounded on the north by No. 4-2 B, east by No. 4-3 C, south by No. 4-3 B, west by No. 4-2 A	0·16
Inam, dry, Inaiyarundar kollai, dry, No. 4-3 B, Inaiyarundar Visalam, wife of Virayana Ambalakaran, kudikavalidary registry to 23 parambam, bounded on the north by No. 4-2 B; east by No. 4-3 C & 10; south by No. 4-3 B; west by No. 4-3 A	0·01
Inam, dry, kovil manyam, dry, No. 106-1 B, Devarundar M. Muhammadumarappah by power A. S. Khajan Mohaid Nayakar, bounded on the north by No. 106-2 B; east by No. 106-1 C; south by No. 106-1 C; west by No. 106-1 A	0·06
Total ..	0·34

List of 28 procedure.

1 A. S. Kuppuswami Nayakar.	26 N. M. S. Muhammad Sultan Marakkayar.
2 K. R. Venkatachala Ambalakaran.	27 Ajeena Ammal, wife of Sultan Marakkayar.
3 R. Nagu Ambalakaran.	28 Shell Dawood Marakkayar.
4 M. Chinnathambi Ambalakaran.	29 M. M. Muhammad Marakkayar.
5 V. Chidambaram Ambalakaran.	30 S. K. S. Abdul Razack Marakkayar.
Oddar S. Ketna Servaikad.	31 S. Peer Marakkayar.
6 V. Vimyan.	32 K. Muhammad Ashraf Qadir.
7 S. Kaleni Servaikad.	33 K. Muhammad Mohideen.
8 V. Rangan Ambalakaran.	34 K. K. Muhammad Mira Saheb.
9 P. Petan Ambalakaran.	35 Muhammad Rathumasuhbar, wife of S. K. S. Muhammad Maulana Marakkayar.
10 Minor Seeni Ambalakaran by guardian mother Kannayee.	36 Muhammad Ameen Lebbai.
11 Palayan Ambalakaran.	37 M. Meerasa Ammal Marakkayar.
12 M. Chinnayan Ambalakaran.	38 Muhammad Ameen Lebbai.
13 M. Rangammal Ambalakaran.	39 M. Meerasa Ammal Marakkayar.
14 P. Rangammal Ambalakaran.	40 V. M. M. Muhammad Ibrahim Lebbai Ammal.
15 V. Nagammal.	41 M. K. Muhammad Ghazi Marakkayar.
16 P. Ratnayee Ambalakaran.	42 C. Sayed Nina Lebbai.
17 Kannayee, wife of Vimmathan.	43 K. Sayed Ghazi Hasan.
18 R. Chidambaram Ambalakaran by guardian.	44 S. Murad Pakkir Marakkayar.
19 A. Ryavan Ambalakaran.	45 K. Sayed Shaik Dawood Marakkayar.
20 A. P. A. Chidambaram Chettiyar.	46 S. M. M. Muhammad Ibrahim Marakkayar.
21 S. Sheik Abdul Qadir Marakkayar.	47 K. M. Muhammad Mohideen Marakkayar.
22 Minor Shaikal Hamid by guardian Sana Muhammad Hasiar.	48 S. Shamsudeen Marakkayar.
23 M. M. S. Imam Saheb.	
24 Ayesa Ammal, wife of Sana Muhammad Sankar.	
25 T. K. S. Muhammad Mariam.	

Fort St. George, September 16, 1933.

Under section 3 of the Land Acquisition Act, the Governor in Council hereby declares that the land specified below and measuring 0·33 of an acre, be the same a little more or less, is needed for a public purpose, to wit, for the field channels of the Cauvery-Mettur Project; and, under sections 3 and 7 of the same Act, the Special Deputy Collector No. IV, Pattukkottai, is appointed to perform the functions of a Collector under the Act and directed to take order for the acquisition of the said land. Under sub-section (1) of section 17 of the said Act, the Governor in Council further directs that the Collector may on the expiry of fifteen days from the date of the publication of the notice mentioned in section 3 (1) of the Act. A plan of the land is kept in the office of the Special Deputy Collector No. IV, Pattukkottai, and may be inspected at any time during office hours.

Tanjore district, Pattukkottai taluk,
Zamin Pallikkadu village.

	Acres.
Dry, vansipuntai, T.S. No. 146-2 A, Inaiyarundar M. Maraiyee and Hajira ammal, bounded on the north by No. 146-1, east by No. 146-2 B & 3 A; south by Nos. 145-3 B and 145-2 A, west by No. 146-1 ..	0·16
Dry, vansipuntai, T.S. No. 146-2 A, Inaiyarundar V. Ramasami Ambalakaran, bounded on the north by Nos. 145-1 A and 146-1 part by No. 145-3 B, south by No. 146-2 B & 3 A; west by No. 146-1	0·09
Dry, vansipuntai, T.S. No. 146-2 A, Inaiyarundar Muthuvasi, legal guardian for minor Govindan, Kumaravasal Perial guardian for minor Murugan and Kannan Ambalakars, bounded on the north by No. 146-1, east by No. 146-3 B & A; south by No. 146-1 B, west by No. 130	0·04
Total ..	0·29

NOTE.—Nobrandar for all the above items is T.P. Chettiar of Sakkottai represented by his trustees. (1) K. M. U. M. M. Ramasami Chettiyar (2) K. M. U. M. M. Ramasami Chettiyar, (3) K. A. R. M. Arunachalam Chettiyar and (4) K. M. U. M. M. Lakshmanan Chettiyar

Fort St. George, September 21, 1933.

Whereas it appears to the Government that the land specified below is needed for a public purpose, to wit, for excavation of No. VII, Nadukudoni channel, notice to that effect is hereby given to all whom it may concern in accordance with the provisions of section 4 (1) of the Land Acquisition Act I of 1894, as amended by the Land Acquisition Amendment Act XXXVIII of 1923; and the Governor in Council hereby authorises the Special Deputy Collector, Chidambaram, his staff and workmen to exercise the powers conferred by section 4 (2) of the Act. Under section 3 (c) of the same Act, the Governor in Council appoint the Special Deputy Collector, Chidambaram, to perform the functions of a Collector under section 5-A of the Act.

Kistna district, Divi taluk, Nadukudoru village.

	Acres-cents.
Kanduri, dry, S.S. No. 70-1 part belonging to Maduru Ramaswami, bounded on the north by S.S. No. 69-1 part, east by S.S. Nos. 69-1 and 70-2 part, south by S.S. No. 70-1 part, west by S.S. Nos. 71 and 68 part ..	0·45
Kanduri, dry, S.S. No. 70-2 part, belonging to Nadella Nagayya, bounded on the north and east by S.S. No. 70-1 part, south by S.S. No. 70-1 part, west by S.S. No. 70-1 part ..	0·01
Kanduri, dry, S.S. No. 69-1 part, belonging to Maduru Ramaswami, bounded on the north by S.S. No. 69-1 part, east by S.S. No. 63 part, south by S.S. No. 69-1 part, west by S.S. No. 70-1 part ..	0·39
Kanduri, dry, S.S. No. 67 part, belonging to Maduru Kotamanni, bounded on the north by S.S. No. 69 part, east by S.S. No. 61 part, south by S.S. No. 63 part, west by S.S. No. 68 part	0·31
Kanduri, dry, S.S. No. 147 part, belonging to Kovvuri Jagannadha, bounded on the north by S.S. No. 147 part, east by S.S. No. 60 part; south by S.S. No. 147 part, west by S.S. No. 61 part	0·45
Kanduri, dry, S.S. No. 69 part, pattadar Nadella Ankayya, Bhukkalur Chinna Subbayya, bounded on the north, east and south by S.S. No. 69 part, west by S.S. No. 68 part	0·31
Kanduri, dry, S.S. No. 68 part, belonging to Nadella Ankayya, bounded on the north by S.S. No. 69 part, east by Pattipadala village, south and west by S.S. No. 69 part	0·05

Pattipadala village.

Kanduri, dry, S.S. No. 119-2 part, pattadar Korrapati Satyanarayana, Bhukkalur Korrapati Acharya, bounded on the north by S.S. No. 119-2 part, east by S.S. No. 120-2 part, south by S.S. No. 119-2 part, west by Nadellaru village	0·45
Kanduri, dry, S.S. No. 108-2 part, pattadar Korrapati Venkanna, Bhukkalur Korrapati Acharya, bounded on the north by S.S. No. 108-2 part, east by S.S. No. 111 part; south by S.S. No. 108-2 part; west by S.S. No. 108-2 part	0·04
Kanduri, dry, S.S. No. 111 part, belonging to Korrapati Venkanna, bounded on the north by S.S. No. 111-2 part, east by S.S. No. 121-1 part; south by S.S. No. 111-2 part, west by S.S. No. 108-2 part	0·27
Kanduri, dry, S.S. No. 121-1 part, pattadars Sukanari Mallikharjunarao, a minor being represented by mother Kanakamahalakshmamma, Sukanari Narayanayya being minor mother maternal uncle Korrapati Narayanayya, bounded on the north by S.S. No. 121-1 part; east by S.S. No. 121-2 part, south by S.S. No. 121-1 part; west by S.S. No. 120-2 part	0·31
Kanduri, dry, S.S. No. 121-2 part, pattadar Sukanari Mallikharjunarao, Bhukkalur Gantavarapu Nagamma minor mother maternal uncle Korrapati Narayanayya being minor mother maternal uncle Korrapati Subbamma, bounded on the north by S.S. No. 121-2 part; east by S.S. No. 121-3 part, south by S.S. No. 121-2 part; west by S.S. No. 121-1 part	0·32

Zamindari, dry, S.S. No. 122-1 part, belonging to Sakkamuri Mahalakshmamma mortgagee Korrapati Nookayya by her minor mother and guardian Korrapati Subbamma, bounded on the north by S.S. No. 122-1 part, east by S.S. No. 122-2 part, south by S.S. No. 127-1 & 2 part; west by S.S. No. 123-2 part ... ... 0·39

Zamindari, dry, S.S. No. 122-2 part, pattadar Sakkamuri Mahalakshmamma, Sakkamuri Gangadayya Nookamma, mortgagee Korrapati Nookayya being minor mother and guardian Korrapati Subbamma, bounded on the north east and south by S.S. No. 122-1 part, west by S.S. No. 122-1 part ... ... 0·04

Kasubadari, dry, S.S. No. 122-3 part, belonging to Korrapati Venkata Ramayya, bounded on the north, east, south and west by S.S. No. 122-2 part ... ... 0·24

Zamindari, dry, S.S. No. 122-3 part, pattadar Sakkamuri Mahalakshmamma, Sakkamuri Gangadayya Nagamma, mortgagee Korrapati Nookayya being minor mother and guardian Korrapati Subbamma, bounded on the north by S.S. No. 122-1 & 2 part; east by S.S. No. 122-1 part; south by S.S. No. 122-1 part; west by S.S. No. 122-1 part ... ... 0·25

Zamindari, dry, S.S. No. 123 part, pattadar Velluri Lakshmamma, Sakkamuri Nookayya, bounded on the south by S.S. No. 123-1 part; east by S.S. No. 123 part; south by S.S. No. 123 part; west by S.S. No. 123 part ... ... 0·09

Zamindari, dry, S.S. No. 125-1 part, belonging to Korrapati Venkatayya, bounded on the north by S.S. No. 125-2 part; east by S.S. No. 125-2 part; south by S.S. No. 124-1 part, west by S.S. No. 125 part ... ... 0·16

Zamindari, dry, S.S. No. 125-2 part, belonging to Pamarti Lakshmayya, bounded on the north by S.S. No. 125-2 part; east by S.S. No. 125-2 part; south by S.S. No. 125-2 part; west by S.S. No. 125-1 part ... ... 0·15

Zamindari, dry, S.S. No. 126-3 part, pattadar Korrapati Kapaya Subbayya Korrapati Venkanayya, bounded on the north by S.S. No. 126 part, south by S.S. No. 125-2 part; west by S.S. No. 125-2 part ... ... 0·14

Zamindari, dry, S.S. No. 128 part pattadar Malempati Pattabhi, Dhondapur Parambari Lakshmamma, bounded on the south by S.S. No. 128 part; east by S.S. No. 128 part, bound by S.S. No. 128 part; west by S.S. No. 125-2 part ... ... 0·19

Pagadi Village ... ...

Zamindari, dry, S.S. No. 44-1 part pattadar Korrapati Venugopalayya, Sakkamuri Chandra Sagarayya, bounded on the north by S.S. No. 44-2 part; east by S.S. No. 44-1 part; south by S.S. No. 44-1 part; west by Punjarapalu village ... ... 0·13

Zamindari, dry, S.S. No. 44-2 part, pattadar Korrapati Venugopalayya, Sakkamuri Chandra Sagarayya, bounded on the north by S.S. No. 44-2 part; east by S.S. No. 44-1 part; south by S.S. No. 44-1 part, west by S.S. No. 44-3 part ... ... 0·09

Zamindari, dry, S.S. No. 44-3 part, belonging to Korrapati Achayya, bounded on the north by S.S. No. 44-3 part, east by S.S. No. 44-1 part; south by S.S. No. 44-3 part, west by S.S. No. 44-2 part ... ... 0·18

Zamindari, dry, S.S. No. 46-1 part, belonging to Pamarthi Lakshmayya, bounded on the north by S.S. No. 46-1 part; east by S.S. No. 46-1 part, south by S.S. No. 46-1 part, west by S.S. No. 44-3 part ... ... 0·29

Personal inam, dry, S.S. No. 5-1 part, belonging to Sri Kanakadurgamma Kamul Annamantrika Pagadu Nagamma, S.S. bounded on the north by S.S. No. 5-1 part; east by Nookalapadu village; south by S.S. No. 5-1 part; west by S.S. No. 46-1 part ... ... 0·05

Zamindari, dry, S.S. No. 57 part, belonging to Korrapati Venkatayya, bounded on the north by S.S. No. 57 part; east by S.S. No. 58 part; south and west by Nookalapadu village ... ... 0·05

Inamdari, dry, S.S. No. 58-3 part, pattadar Chandra Punnayya, Sakkadar Chandra Rajulayya, bounded on the south and east by S.S. No. 58-1 part; south by S.S. No. 58-2 part, Nookalapadu village boundary, west by S.S. No. 61 part ... ... 0·30

Zamindari, dry, S.S. No. 58-3 part, pattadar Chandra Punnayya, Sakkadar Chandra Rajulayya, bounded on the north by S.S. No. 58-3 part, east by S.S. No. 58-1 part; south and west by S.S. No. 58-3 part ... ... 0·24

Personal inam, dry, S.S. No. 5-1 part, belonging to Addepalli Venkatapayya bounded on the north by S.S. No. 5-3 part, east by S.S. No. 5-2 part, south by S.S. No. 5-3 part, west by S.S. No. 58-3 part ... ... 0·30

Personal inam, dry, S.S. No. 5-2 part, belonging to Nidha Gangayya, bounded on the north by S.S. No. 5-1 part, 2 part; east by S.S. No. 7-5 part and S.S. No. 58-2 part; south and west by S.S. No. 5-2 part

Personal inam, dry S.S. No. 7-5 part, belonging to Vemuri Yellamma, bounded on the north by S.S. No. 7-5 part; east by S.S. No. 10-1 part; south by S.S. No. 60-2 part; west by S.S. No. 5-2 part ... ... 0·03

Inamdari, dry, S.S. No. 60-2 part, belonging to Mala Nookalakrishnayya, bounded on the north by S.S. No. 7-5 part, east by S.S. No. 60-1 part, south by S.S. No. 60-2 part; west by S.S. No. 5-2 part ... ... 0·21

Inam detail, dry, S.S. No. 60-3 part, pattadar Kanumuri Adinarain Bramadar Gubbadadu Ramayya, bounded on the north by S.S. No. 60-5 part; east by S.S. No. 57-1 part, south by S.S. No. 57-5 part; west by S.S. No. 60-2 part and S.S. No. 7-5 part ... ... 0·16

Zamindari, dry, S.S. No. 57-1 part, belonging to Pagadu Ayyanna, bounded on the north by S.S. No. 57-2 part, east by S.S. No. 57-2 part; south by S.S. No. 57-2 part; west by S.S. No. 58-5 part ... ... 0·10

Zamindari, dry, S.S. No. 57-2 part, belonging to Pagadu Ayyanna, bounded on the north by S.S. No. 57-2 part, east by S.S. No. 57-3 part; south by S.S. No. 57-3 part, west by S.S. No. 57 part ... ... 0·10

Zamindari, dry, S.S. No. 57-3 part, belonging to Pagadi Ayyanna, bounded on the north by S.S. No. 57-1 part; east by S.S. No. 57-3 part, south by S.S. No. 61-1 part; west by S.S. No. 57-2 part ... ... 0·05

Zamindari, dry, S.S. No. 61-1 part belonging to Pagadi Ayyanna, bounded on the north by S.S. No. 57-3 part; east by S.S. No. 70 part, south by S.S. No. 61-2 part; west by S.S. No. 61-3 part ... ... 0·24

Zamindari, dry, S.S. No. 58-5 part, pattadar Thota subbamma, Sakkadar Thota Subbayyamma, bounded on the north by S.S. No. 58-5 part, east by S.S. No. 58-5 part, south by S.S. No. 58-1 part, west by S.S. No. 70 part ... 0·15

Zamindari, dry, S.S. No. 57 part, belonging to Pagadi Ayyanna, bounded on the north, east and south by S.S. No. 57 part, west by S.S. No. 58-5 part ... ... 0·30

Zamindari, dry, S.S. No. 58-4 part, belonging to Pagadi Ayyanna, bounded on the north by S.S. No. 58-4 part, east by S.S. No. 58-4 part, south by S.S. No. 58-4 part, west by S.S. No. 57 part ... ... 0·11

Zamindari, dry, S.S. No. 58-5 part, belonging to Mala Ramakrishnayya, bounded on the north, east, south and west by S.S. No. 57 part ... ... 0·09

Zamindari, dry, S.S. No. 57 part, belonging to Mala Gangayya, bounded on the north, east, south and west by S.S. No. 57 part ... ... 0·01

Zamindari, dry, S.S. No. 58-4 part, belonging to Pagadi Ammanna bounded on the north by S.S. No. 58-4 part; east by S.S. No. 58-4 part, south by S.S. No. 58-4 part; west by S.S. No. 57 pt ... ... 0·15

Zamindari, dry, S.S. No. 58-2 part, belonging to Mala Sanyasiraya, bounded on the north by S.S. No. 58-2 part, east by S.S. No. 57 part; south by S.S. No. 58-2 part; west by S.S. No. 58-3 part ... ... 0·11

Zamindari, dry, S.S. No. 125-3 part, pattadar Venkata Krishna Nayudu, bounded on the north by S.S. No. 125-2 part; east by S.S. No. 125-2 part; south and west by S.S. No. 125-2 part ... ... 0·30

Zamindari, dry, S.S. No. 125-3 part, pattadar Kanumuri Ramachandrayya, Sakkadar Kanakamma Jaggamadamma, bounded on the north east and south by S.S. No. 125-2 part; west by S.S. No. 125-3 part ... ... 0·11

Zamindari dry S.S. No. 125-2 part, belonging to Kanumuri Ramakrishnayya, bounded on the south by S.S. No. 125-3 part; east by S.S. No. 117-1 part, south and west by S.S. No. 125-1 part ... ... 0·24

Zamindari dry, S.S. No. 117-1 part, pattadar Kanumuri Lakkayya, Sakkadar Kanakamma Jaggamadamma, being minor mother and guardian Bhikkayya, bounded on the north by S.S. No. 117-2 part; east by S.S. No. 117-1 part, south by S.S. No. 117-2 part; west by S.S. No. 117-6 part ... ... 0·15

Zamindari, dry, S.S. No. 117-1 part, belonging to Kantamneni Venkaiah, bounded on the north by S.S. No. 117-1 part, east by S.S. No. 118-2 part, south by S.S. No. 119-1 part, west by S.S. No. 117-2 pat ... ... 0·12

Zamindari dry, S.S. No. 118-2 part, pattadar Kantamneni Lakshmayya, Sakkadar Kantamneni Annapurya, bounded on the north by S.S. No. 118-2 part, east by S.S. No. 118-1 part; south by S.S. No. 118-1 part, west by S.S. No. 117-1 part ... ... 0·16

Zamindari dry S.S. No. 118-1 part, pattadar Kantamneni Somayya, Sakkadar Pagadu Ramkayudu, bounded on the north, east and south by S.S. No. 118-1 part, west by S.S. No. 118-2 part ... ... 0·08

Inamdari, dry, S.S. No. 118-1 part, belonging to Kantamneni Viranjaneya Kotteswara Rao, being minor mother and guardian Dhanalamma, bounded on the north, east, south and west by S.S. No. 118-1 part ... ... 0·11

Zamindari dry, S.S. No. 118-3 part, belonging to Kantamneni Parvatamma, bounded on the north by S.S. No. 118-1 part; east by S.S. No. 124-3 part, south and west by S.S. No. 118-1 part ... ... 0·11

Zamindari, dry, S.S. No. 114-3 part, pattadar Kantamneni Krishnayya, Sakkadar Kantamneni Pattabhiramayya, bounded on the north by S.S. No. 114-4 part, east by S.S. No. 114-4 part; south by S.S. No. 114-4 part; west by S.S. No. 114-1 part ... ... 0·11

Zamindari, dry S.S. No. 114-3 part, belonging to Kantamneni Krishnayya, bounded on the north by S.S. No. 114-4 part, east by S.S. No. 114-4 part; south and west by S.S. No. 117-3 part ... ... 0·12

Zamindari, dry, S.S. No. 114-4 part, pattadar Kantamneni Ramayya and Subbayya, Sakkadar Kanna Venkata Krishnayya, bounded on the north by S.S. No. 114-2 part, east by S.S. No. 114-3 part; south by S.S. No. 117-3 part, west by S.S. No. 114-3 part ... ... 0·31

Zamindari, dry, S.S. No. 114-1 part, belonging to Kantamneni Viranjaneyulu, minor pattadar Pagadala mallayya, bounded on the north by S.S. No. 114-2 part, east by S.S. No. 114-1 part, south by S.S. No. 114-4 part; west by S.S. No. 114-2 part ... ... 0·13

Nookalapadu village.

Zamindari, dry, S.S. No. 2 part, belonging to Korrapati Rajeswara Rao, bounded on the north by Pagadu village, east by S.S. No. 2 part; south by S.S. No. 2 part; west by S.S. No. 1 part ... ... 0·14

Zamindari, dry, S.S. No. 2 part, belonging to Korrapati Venkatayya, bounded on the north by Pagadu village, east by S.S. No. 1 part, south by S.S. No. 2 part, west by S.S. No. 2 part ... ... 0·18

Abandoned Village-site, S.S. No. 1 part, belonging to Pamarthi Lakshmayya, bounded on the north, east, south and west by S.S. No. 1 part ... ... 0·01

Abandoned village-site, S.S. No. 1 part, belonging to Korrapati Venkatarayya, bounded on the north, east, south and west by S.S. No. 1 part ... ... 0·01

Note.—Kistwaramdar for all the lands in the Zamindari is Devarakota Zamin.

Fort St. George, September 19, 1912.

Under section 6 of the Land Acquisition Act, the Governor in Council hereby declares that the lands specified below and measuring 0·07 (*a*) acre, be the same a little more or less, are needed for a public purpose, to wit, for excavation and extension of a bath pond, under sections 3 and 7 of the same Act, the Revenue Divisional Officer, Cocanada, is appointed to perform the functions of a Collector under the Act and directed to take order for the acquisition of the said lands. A plan

of the lands is kept in the office of the Revenue Divisional Officer, Coconada, and may be inspected at any Collectorate office hours.

East Godavari district, Coconada taluk,
Gorrepudi village.

	Area.
Samudrati, Irrigati, dry, S. No. 322-1 A-2, land varamdaru 7 cottahs 8 Alpha Rayalu Bramin, adopted son of Venkatasubramani and Seetharatnam Apparaju Brahmin of Venkatapuram, all subjects by Brahmin Sobhanam, widow of Venkatasubramanyam, melvaramdar Malayala of Pithapuram, boundary on the north by No. 322-1 A-1; east by No. 319-3 A-2; south by No. 322-2 B; west by No. 320-4 A-4 ...	0·02
Kambalati, Irrigati, dry, S. No. 322-2 C-1, land varamdaru and melvaramdar same as in S. No. 322-2 A-2, bounded on the north by No. 322-2 B; east by No. 322-2 C-2; south by No. 322-2 C-3; west by No. 320-4 C-1 ...	0·22
Kambalati valley service, Irrigati, dry, S. No. 322-2 A-2, belonging to Chinnakal Appanna, bounded on the north by No. 321-3 A-1; east by No. 319; south by No. 322-2 B; west by No. 322-2 A-1 ...	0·01
Kambalati Pillar service Inam, dry, S. No. 322-1 C-1, belonging to Chinnakal Appanna, bounded on the north by No. 321 H; east by No. 319; south by No. 322-1 C-2; west by No. 322-2 C-1 ...	0·01
Kambalati, Irrigati, dry, S. No. 317-3 A-2, land varamdaru 24 cl Subbanna and 2 Venkanna, sons of Dharmayya, and Gadi Viranna, son of Venkanna melvaramdar Malayala of Pithapuram, bounded on the north by No. 317-3 A-1; east by No. 314-4 A-2; south by No. 317-3 H; west by No. 316 ...	0·06
Kambalati Irrigati dry, S. No. 317-3 C-1, land varamdaru and melvaramdar same as in S. No. 317-3 A-2, bounded on the north by No. 317-3 H; east by No. 314-4 C-1; south by No. 317-4 C-4; west by No. 316 ...	0·05
Kambalati Irrigati, dry, S. No. 314-4 A-2, land varamdaru Chinnoti Venkata Lakshmayya, melvaramdar Malayala of Pithapuram, bounded on the north by No. 314-4 A-1; east by No. 314-2 A-2; south by No. 314-4 E; west by No. 317-3 A-2 ...	0·01
Kambalati, Irrigati, dry, S. No. 314-4 C-1, land varamdaru and melvaramdar same as in S. No. 314-4 A-2, bounded on the north by No. 314-4 B; east by No. 314-2 C-2; south by No. 314-4 C-2; west by No. 317-3 C-1 ...	0·01
Kambalati, Irrigati, dry, S. No. 314-2 A-2, land varamdaru Chinni Nagabhu, melvaramdar Malayala of Pithapuram, bounded on the north by No. 314-2 A-1; east by No. 308-3 A-2; south by No. 314-2 E; west by No. 314-4 A-2 ...	0·03
Kambalati, Irrigati dry, S. No. 314-2 C-1, land varamdaru and melvaramdar same as in S. No. 314-2 A-2, bounded on the north by No. 314-2 B; east by No. 308-3 C-1; south by No. 314-2 C-2; west by No. 314-4 C-1 ...	0·01
Kambalati, Irrigati, dry, S. No. 308-3 A-1, land varamdaru Kandi Subbarajn Gandi Lovaraju and Gandi Kamaraju, minors by guardian mother Subbarajn, melvaramdar Malayala of Pithapuram, bounded on the north by No. 308-3 C-1; east by No. 307-1; south by No. 308-3 B; west by No. 314-2 A-2 ...	0·09
Kambalati, Irrigati, dry, S. No. 308-3 C-1, land varamdaru Vakati Mangayya and Venkata Krishnayya, melvaramdar Malayala of Pithapuram, bounded on the north by No. 307-1; east by No. 308 A-1; south by No. 308-3 C-2; west by No. 314-2 C-1 ...	0·03
Rystwari, i.e., Government, Irrigati, dry, S. No. 307-1, belonging to Government as Waste, bounded on the north by No. 308-3 A 1; east by No. 308 A-1, South and west by No. 307 B ...	0·04
Rystwari, i.e., Government, Irrigati dry, S. No. 306 A-1, belonging to Punyamanikya Nagarna, bounded on the north by No. 304-2; east by No. 308 A 1; south by No. 308 A-3; west by No. 307-1 ...	0·03
Rystwari, i.e., Government, Irrigati, dry, S. No. 306 B-1, belonging to Sri Suryanarayana Rao, bounded on the north by Nos. 305-2 and 306-1, east by No. 308 A-2, south by No. 306 B-2, west by No. 306 A-1 ...	0·04
Rystwari, i.e., Government, Irrigati dry, S. No. 306 A-2, belonging to Punyamanikya Nagarna, bounded on the north by No. 304 Gal ... east by No. 308 A-2; south by No. 306 A-3, west by No. 306 B-1 ...	0·05
Rystwari, i.e., Government, Irrigati, dry, S. No. 306 B-2, belonging to Nagamalli Venkata Narasayya, bounded on the north by No. 305 B 1; east by No. 308 A-2; south by No. 306 B-3; west by No. 306 A-2 ...	0·06
Rystwari, i.e., Government, Irrigati, dry, S. No. 306 A-3, belonging to Gandi Kotayya, son of Gazulu, bounded on the north by No. 306 A-1, east by No. 307-1; south by No. 306 A-4; west by No. 306 B-3 ...	0·10
Rystwari, i.e., Government, Irrigati, dry, S. No. 306 B-3, belonging to Gandi Lakshmi bounded on the north by No. 306 A-2; east by No. 307-1 A-1, south by No. 307 B-1; west by No. 306 A-3 ...	0·06
Rystwari, i.e., Government, Irrigati, dry, S. No. 307-1 A, belonging to Kanna Kotti bounded on the north by No. 307-1 B; east by No. 308 A-1; south by No. 307-2 B-1; west by No. 306 A-3 ...	0·06
Rystwari, i.e., Government, Irrigati, dry, S. No. 306 C-1, belonging to the old Pyramma wife of Nagarna, Veeramandi Subbamma, wife of Krishnam, and Veeramandi Appaiya minor by father Venkanna, bounded on the north by No. 307 A; east by No. 308 C-1; south by No. 306 B-2, west by No. 306 A-1 ...	0·05
Rystwari, i.e., Government, Irrigati dry, S. No. 304 C-1, belonging to Gandi Seshayya, son of Gamalu, bounded on the north by No. 303 A; east by No. 304-1; south by No. 304 B-2; west by No. 304 A-1 ...	0·11
Rystwari, i.e., Government, Irrigati, dry, S. No. 305-1, belonging to Gandi Seshayya and Gandi Appaiya, sons of Ramulu, bounded on the north by Nos. 299 A and 300 B; east by No. 304-1 A; south by No. 305-2; west by No. 306 C-1 ...	0·12
Rystwari, i.e., Government, Irrigati, dry, S. No. 304-1 A, belonging to Bavalati Akkai Satar bakin, bounded on the north by Nos. 299 B, 300 and south by No. 304-1 B; west by No. 305-1 ...	0·04
Total ...	0·97

Fort St. George, September 29, 1933.

Whereas it appears to the Government that the land specified below is needed for a public purpose, to wit, for remodelling of sluices and refashionment of the ayacuts under the Tolu ur Project: notice to that effect is hereby given to all whom it may concern in accordance with the provisions of section 4 (1) of the Land Acquisition Act I of 1894, as amended by the Land Acquisition Amendment Act XXXVIII of 1923, and the Governor in Council hereby authorises the Revenue Divisional Officer, Chidambaram, his staff and workmen to exercise the powers conferred by section 4 (2) of the Act. Under section 5 (c) of the same Act, the Governor in Council appoints the Revenue Divisional Officer, Chidambaram, to perform the functions of a Collector under section 5-A of the Act.

South Arcot district, Vellupachalam taluk,
Pattur village.

	Approximate area.
Sevvampati, dry, R.S. No. 76-3 part, belonging to Damakool Arumal and Sivanadiyal Arumal, wives of Ayyampagounal Pudiyarchi of Pattur village, bounded on the north by R.S. No. 72-3 part; east by R.S. Nos. 69 and 76-1 part; south by R.S. Nos. 76-1 part and 76-4 part; west by R.S. No. 72-3 ...	0·05
Sevvampati, dry, R.S. No. 76-1 part, belonging to Mosurla Anantanal of Arumugam Asari and mortgaged to Kalliannalati Tolai village, bounded on the north by R.S. No. 76-3 part, east by R.S. No. 76-2 (all) south by R.S. No. 76-1 part, west by R.S. Nos. 67 (1 to 7) ...	0·22
Sevvampati, dry, R.S. No. 76-1 part, replaced by the name of Ponnammal and Pudiyarchi, son of Abbakannal Pudiyarchi and mortgaged to the brother Velayutha Pudiyarchi by virtue of a partition deed, bounded on the north by R.S. No. 76-3 part; east by R.S. No. 76-2 (all) south by R.S. No. 76-1 part, west by R.S. No. 76-4 part; west by R.S. No. 76 ...	0·01
Sevvampati, dry, R.S. No. 76-1 part, belonging to Govindan Pudiyarchi, son of Sivaprakasa Pudiyarchi, bounded on the north by R.S. No. 76-3 part; east by R.S. No. 76-2 (all) south by R.S. No. 76-1 part, west by R.S. No. 76-4 part, south by R.S. No. 76-1 part; west by R.S. No. 76 ...	0·01
Sevvampati, dry, R.S. No. 76-3 part, belonging to Perapoo Pudiyarchi, son of Ramaswami Pudiyarchi, bounded on the north by R.S. No. 76-4 part, east of R.S. No. 76-2 part, south by R.S. No. 76-1 part, west by R.S. No. 76-1 ...	0·02
Sevvampati, dry, R.S. No. 76-1 part, replaced by the names of minor Krishnakkan and Perapoo, represented by guard on mother Selliammal, third wife of Arumugam Pudiyarchi and adopted by Selliammal, second wife of Arumugam Pudiyarchi, bounded on the north by R.S. Nos. 76-3 part and 71, east by R.S. No. 76-1 part, south by R.S. Nos. 76-1 part and 64, west by R.S. No. 74 ...	0·09
Sevvampati, dry, R.S. No. 72-2 part, belonging to Selliamman Pudiyarchi, wife of Arumugam Pudiyarchi, bounded on the north by R.S. No. 72-3 part, east of R.S. No. 76-2 part, south by R.S. No. 76-1 part, west by R.S. No. 76-1 part, west by R.S. No. 72-2 part	0·05 acres

Soundrasholapuram village.

Government, dry, R.S. No. 72-1, belonging to Anaimuthu Pillai, son of Valiyapuli Pillai and Rajammal Ayal, wife of Ashokachakkara Pillai, bounded on the north by R.S. No. 71; east by R.S. No. 74-2 part; south by R.S. No. 72-1 part, west by R.S. No. 66 ...	0·01
Government dry, R.S. No. 72-3 part, belonging to Venkatachalam Pillai, son of Arumugam Pillai, bounded on the north by R.S. No. 72-2 (all) by R.S. No. 76-1 part; south by R.S. No. 72-4 part, west by R.S. No. 66 ...	0·09
Government dry, R.S. No. 72-4 part, belonging to Kalliannalati Pillai, son of Valiyapuli Pillai and Chinnappa Pillai, son of Rama Pillai, bounded on the north by R.S. No. 72-3 part; east of R.S. No. 76-2 part; south by R.S. No. 76-1 part, west by R.S. No. 72-4 part ...	0·11
Government, dry, R.S. No. 73-5 part, belonging to Annamalai Pillai son of Valiyapuli Pillai and Chinnappa Pillai, son of Rama Pillai, bounded on the north by R.S. Nos. 67 and 68; east of R.S. No. 76-2 part; south by R.S. No. 76-2 part, west by R.S. No. 73-7 part ...	0·04
Government, dry, R.S. No. 73-6 part, belonging to Irukkalichalam Pillai, son of Arumugam Pillai, bounded on the north by R.S. No. 68; east by R.S. No. 76-1 part; south by R.S. No. 76-1 part, west by R.S. No. 73-7 part ...	0·01
Government dry, R.S. No. 73-7 part, belonging to Kalliannalati Pillai, son of Kaliyaperu Pillai, bounded on the north by R.S. No. 68; east by R.S. No. 73-6 part, south by R.S. No. 76-1 part; west by R.S. No. 73-8 part ...	0·01
Government dry, R.S. No. 73-8 part, belonging to Kannammal Pillai, wife of Kaliyaperu Pillai, bounded on the north by R.S. No. 68; east by R.S. No. 73-7 part, south by R.S. No. 76-1 part; west by R.S. No. 73-9 part ...	0·01
Government dry, R.S. No. 73-9 part, belonging to Kannammal Pillai, wife of Kaliyaperu Pillai, bounded on the north by R.S. No. 68; east by R.S. No. 73-8 part, south by R.S. No. 76-1 part; west by R.S. No. 73-10 part ...	0·01
Government dry, R.S. No. 73-10 part, belonging to Kannammal Pillai, wife of Kaliyaperu Pillai, bounded on the north by R.S. No. 68; east by R.S. No. 73-9 part, south by R.S. No. 76-1 part; west by R.S. No. 73-11 part ...	0·01
Government dry, R.S. No. 73-11 part, belonging to Kannammal Pillai, wife of Kaliyaperu Pillai, bounded on the north by R.S. No. 68; east by R.S. No. 73-10 part, south by R.S. No. 76-1 part; west by R.S. No. 73-12 part ...	0·01
Government dry, R.S. No. 73-12 part, belonging to Kannammal Pillai, wife of Kaliyaperu Pillai, bounded on the north by R.S. No. 68; east by R.S. No. 73-11 part, south by R.S. No. 76-1 part; west by R.S. No. 73-13 part ...	0·01
Government dry, R.S. No. 73-13 part, belonging to Kannammal Pillai, wife of Kaliyaperu Pillai, bounded on the north by R.S. No. 68; east by R.S. No. 73-12 part, south by R.S. No. 76-1 part; west by R.S. No. 73-14 part ...	0·01
Government dry, R.S. No. 73-14 part, belonging to Kannammal Pillai, wife of Kaliyaperu Pillai, bounded on the north by R.S. No. 68; east by R.S. No. 73-13 part, south by R.S. No. 76-1 part; west by R.S. No. 73-15 part ...	0·01
Government dry, R.S. No. 73-15 part, belonging to Kannammal Pillai, wife of Kaliyaperu Pillai, bounded on the north by R.S. No. 68; east by R.S. No. 73-14 part, south by R.S. No. 76-1 part; west by R.S. No. 73-16 part ...	0·01
Government dry, R.S. No. 73-16 part, belonging to Kannammal Pillai, wife of Kaliyaperu Pillai, bounded on the north by R.S. No. 68; east by R.S. No. 73-15 part, south by R.S. No. 76-1 part; west by R.S. No. 73-17 part ...	0·01
Government dry, R.S. No. 73-17 part, belonging to Kannammal Pillai, wife of Kaliyaperu Pillai, bounded on the north by R.S. No. 68; east by R.S. No. 73-16 part, south by R.S. No. 76-1 part; west by R.S. No. 73-18 part ...	0·01
Government dry, R.S. No. 73-18 part, belonging to Kannammal Pillai, wife of Kaliyaperu Pillai, bounded on the north by R.S. No. 68; east by R.S. No. 73-17 part, south by R.S. No. 76-1 part; west by R.S. No. 73-19 part ...	0·01
Government dry, R.S. No. 73-19 part, belonging to Kannammal Pillai, wife of Kaliyaperu Pillai, bounded on the north by R.S. No. 68; east by R.S. No. 73-18 part, south by R.S. No. 76-1 part; west by R.S. No. 73-20 part ...	0·01
Government dry, R.S. No. 73-20 part, belonging to Kannammal Pillai, wife of Kaliyaperu Pillai, bounded on the north by R.S. No. 68; east by R.S. No. 73-19 part, south by R.S. No. 76-1 part; west by R.S. No. 73-21 part ...	0·01
Government dry, R.S. No. 73-21 part, belonging to Kannammal Pillai, wife of Kaliyaperu Pillai, bounded on the north by R.S. No. 68; east by R.S. No. 73-20 part, south by R.S. No. 76-1 part; west by R.S. No. 73-22 part ...	0·01
Government dry, R.S. No. 73-22 part, belonging to Kannammal Pillai, wife of Kaliyaperu Pillai, bounded on the north by R.S. No. 68; east by R.S. No. 73-21 part, south by R.S. No. 76-1 part; west by R.S. No. 73-23 part ...	0·01
Government dry, R.S. No. 73-23 part, belonging to Kannammal Pillai, wife of Kaliyaperu Pillai, bounded on the north by R.S. No. 68; east by R.S. No. 73-22 part, south by R.S. No. 76-1 part; west by R.S. No. 73-24 part ...	0·01
Government dry, R.S. No. 73-24 part, belonging to Kannammal Pillai, wife of Kaliyaperu Pillai, bounded on the north by R.S. No. 68; east by R.S. No. 73-23 part, south by R.S. No. 76-1 part; west by R.S. No. 73-25 part ...	0·01
Government dry, R.S. No. 73-25 part, belonging to Kannammal Pillai, wife of Kaliyaperu Pillai, bounded on the north by R.S. No. 68; east by R.S. No. 73-24 part, south by R.S. No. 76-1 part; west by R.S. No. 73-26 part ...	0·01
Government dry, R.S. No. 73-26 part, belonging to Kannammal Pillai, wife of Kaliyaperu Pillai, bounded on the north by R.S. No. 68; east by R.S. No. 73-25 part, south by R.S. No. 76-1 part; west by R.S. No. 73-27 part ...	0·01
Government dry, R.S. No. 73-27 part, belonging to Kannammal Pillai, wife of Kaliyaperu Pillai, bounded on the north by R.S. No. 68; east by R.S. No. 73-26 part, south by R.S. No. 76-1 part; west by R.S. No. 73-28 part ...	0·01
Government dry, R.S. No. 73-28 part, belonging to Kannammal Pillai, wife of Kaliyaperu Pillai, bounded on the north by R.S. No. 68; east by R.S. No. 73-27 part, south by R.S. No. 76-1 part; west by R.S. No. 73-29 part ...	0·01
Government dry, R.S. No. 73-29 part, belonging to Kannammal Pillai, wife of Kaliyaperu Pillai, bounded on the north by R.S. No. 68; east by R.S. No. 73-28 part, south by R.S. No. 76-1 part; west by R.S. No. 73-30 part ...	0·01
Government dry, R.S. No. 73-30 part, belonging to Kannammal Pillai, wife of Kaliyaperu Pillai, bounded on the north by R.S. No. 68; east by R.S. No. 73-29 part, south by R.S. No. 76-1 part; west by R.S. No. 73-31 part ...	0·01
Government dry, R.S. No. 73-31 part, belonging to Kannammal Pillai, wife of Kaliyaperu Pillai, bounded on the north by R.S. No. 68; east by R.S. No. 73-30 part, south by R.S. No. 76-1 part; west by R.S. No. 73-32 part ...	0·01
Government dry, R.S. No. 73-32 part, belonging to Kannammal Pillai, wife of Kaliyaperu Pillai, bounded on the north by R.S. No. 68; east by R.S. No. 73-31 part, south by R.S. No. 76-1 part; west by R.S. No. 73-33 part ...	0·01
Government dry, R.S. No. 73-33 part, belonging to Kannammal Pillai, wife of Kaliyaperu Pillai, bounded on the north by R.S. No. 68; east by R.S. No. 73-32 part, south by R.S. No. 76-1 part; west by R.S. No. 73-34 part ...	0·01
Government dry, R.S. No. 73-34 part, belonging to Kannammal Pillai, wife of Kaliyaperu Pillai, bounded on the north by R.S. No. 68; east by R.S. No. 73-33 part, south by R.S. No. 76-1 part; west by R.S. No. 73-35 part ...	0·01
Government dry, R.S. No. 73-35 part, belonging to Kannammal Pillai, wife of Kaliyaperu Pillai, bounded on the north by R.S. No. 68; east by R.S. No. 73-34 part, south by R.S. No. 76-1 part; west by R.S. No. 73-36 part ...	0·01
Government dry, R.S. No. 73-36 part, belonging to Kannammal Pillai, wife of Kaliyaperu Pillai, bounded on the north by R.S. No. 68; east by R.S. No. 73-35 part, south by R.S. No. 76-1 part; west by R.S. No. 73-37 part ...	0·01
Government dry, R.S. No. 73-37 part, belonging to Kannammal Pillai, wife of Kaliyaperu Pillai, bounded on the north by R.S. No. 68; east by R.S. No. 73-36 part, south by R.S. No. 76-1 part; west by R.S. No. 73-38 part ...	0·01
Government dry, R.S. No. 73-38 part, belonging to Kannammal Pillai, wife of Kaliyaperu Pillai, bounded on the north by R.S. No. 68; east by R.S. No. 73-37 part, south by R.S. No. 76-1 part; west by R.S. No. 73-39 part ...	0·01
Government dry, R.S. No. 73-39 part, belonging to Kannammal Pillai, wife of Kaliyaperu Pillai, bounded on the north by R.S. No. 68; east by R.S. No. 73-38 part, south by R.S. No. 76-1 part; west by R.S. No. 73-40 part ...	0·01
Government dry, R.S. No. 73-40 part, belonging to Kannammal Pillai, wife of Kaliyaperu Pillai, bounded on the north by R.S. No. 68; east by R.S. No. 73-39 part, south by R.S. No. 76-1 part; west by R.S. No. 73-41 part ...	0·01
Government dry, R.S. No. 73-41 part, belonging to Kannammal Pillai, wife of Kaliyaperu Pillai, bounded on the north by R.S. No. 68; east by R.S. No. 73-40 part, south by R.S. No. 76-1 part; west by R.S. No. 73-42 part ...	0·01
Government dry, R.S. No. 73-42 part, belonging to Kannammal Pillai, wife of Kaliyaperu Pillai, bounded on the north by R.S. No. 68; east by R.S. No. 73-41 part, south by R.S. No. 76-1 part; west by R.S. No. 73-43 part ...	0·01
Government dry, R.S. No. 73-43 part, belonging to Kannammal Pillai, wife of Kaliyaperu Pillai, bounded on the north by R.S. No. 68; east by R.S. No. 73-42 part, south by R.S. No. 76-1 part; west by R.S. No. 73-44 part ...	0·01
Government dry, R.S. No. 73-44 part, belonging to Kannammal Pillai, wife of Kaliyaperu Pillai, bounded on the north by R.S. No. 68; east by R.S. No. 73-43 part, south by R.S. No. 76-1 part; west by R.S. No. 73-45 part ...	0·01
Government dry, R.S. No. 73-45 part, belonging to Kannammal Pillai, wife of Kaliyaperu Pillai, bounded on the north by R.S. No. 68; east by R.S. No. 73-44 part, south by R.S. No. 76-1 part; west by R.S. No. 73-46 part ...	0·01
Government dry, R.S. No. 73-46 part, belonging to Kannammal Pillai, wife of Kaliyaperu Pillai, bounded on the north by R.S. No. 68; east by R.S. No. 73-45 part, south by R.S. No. 76-1 part; west by R.S. No. 73-47 part ...	0·01
Government dry, R.S. No. 73-47 part, belonging to Kannammal Pillai, wife of Kaliyaperu Pillai, bounded on the north by R.S. No. 68; east by R.S. No. 73-46 part, south by R.S. No. 76-1 part; west by R.S. No. 73-48 part ...	0·01
Government dry, R.S. No. 73-48 part, belonging to Kannammal Pillai, wife of Kaliyaperu Pillai, bounded on the north by R.S. No. 68; east by R.S. No. 73-47 part, south by R.S. No. 76-1 part; west by R.S. No. 73-49 part ...	0·01
Government dry, R.S. No. 73-49 part, belonging to Kannammal Pillai, wife of Kaliyaperu Pillai, bounded on the north by R.S. No. 68; east by R.S. No. 73-48 part, south by R.S. No. 76-1 part; west by R.S. No. 73-50 part ...	0·01
Government dry, R.S. No. 73-50 part, belonging to Kannammal Pillai, wife of Kaliyaperu Pillai, bounded on the north by R.S. No. 68; east by R.S. No. 73-49 part, south by R.S. No. 76-1 part; west by R.S. No. 73-51 part ...	0·01
Government dry, R.S. No. 73-51 part, belonging to Kannammal Pillai, wife of Kaliyaperu Pillai, bounded on the north by R.S. No. 68; east by R.S. No. 73-50 part, south by R.S. No. 76-1 part; west by R.S. No. 73-52 part ...	0·01
Government dry, R.S. No. 73-52 part, belonging to Kannammal Pillai, wife of Kaliyaperu Pillai, bounded on the north by R.S. No. 68; east by R.S. No. 73-51 part, south by R.S. No. 76-1 part; west by R.S. No. 73-53 part ...	0·01
Government dry, R.S. No. 73-53 part, belonging to Kannammal Pillai, wife of Kaliyaperu Pillai, bounded on the north by R.S. No. 68; east by R.S. No. 73-52 part, south by R.S. No. 76-1 part; west by R.S. No. 73-54 part ...	0·01
Government dry, R.S. No. 73-54 part, belonging to Kannammal Pillai, wife of Kaliyaperu Pillai, bounded on the north by R.S. No. 68; east by R.S. No. 73-53 part, south by R.S. No. 76-1 part; west by R.S. No. 73-55 part ...	0·01
Government dry, R.S. No. 73-55 part, belonging to Kannammal Pillai, wife of Kaliyaperu Pillai, bounded on the north by R.S. No. 68; east by R.S. No. 73-54 part, south by R.S. No. 76-1 part; west by R.S. No. 73-56 part ...	0·01
Government dry, R.S. No. 73-56 part, belonging to Kannammal Pillai, wife of Kaliyaperu Pillai, bounded on the north by R.S. No. 68; east by R.S. No. 73-55 part, south by R.S. No. 76-1 part; west by R.S. No. 73-57 part ...	0·01
Government dry, R.S. No. 73-57 part, belonging to Kannammal Pillai, wife of Kaliyaperu Pillai, bounded on the north by R.S. No. 68; east by R.S. No. 73-56 part, south by R.S. No. 76-1 part; west by R.S. No. 73-58 part ...	0·01
Government dry, R.S. No. 73-58 part, belonging to Kannammal Pillai, wife of Kaliyaperu Pillai, bounded on the north by R.S. No. 68; east by R.S. No. 73-57 part, south by R.S. No. 76-1 part; west by R.S. No. 73-59 part ...	0·01
Government dry, R.S. No. 73-59 part, belonging to Kannammal Pillai, wife of Kaliyaperu Pillai, bounded on the north by R.S. No. 68; east by R.S. No. 73-58 part, south by R.S. No. 76-1 part; west by R.S. No. 73-60 part ...	0·01
Government dry, R.S. No. 73-60 part, belonging to Kannammal Pillai, wife of Kaliyaperu Pillai, bounded on the north by R.S. No. 68; east by R.S. No. 73-59 part, south by R.S. No. 76-1 part; west by R.S. No. 73-61 part ...	0·01
Government dry, R.S. No. 73-61 part, belonging to Kannammal Pillai, wife of Kaliyaperu Pillai, bounded on the north by R.S. No. 68; east by R.S. No. 73-60 part, south by R.S. No. 76-1 part; west by R.S. No. 73-62 part ...	0·01
Government dry, R.S. No. 73-62 part, belonging to Kannammal Pillai, wife of Kaliyaperu Pillai, bounded on the north by R.S. No. 68; east by R.S. No. 73-61 part, south by R.S. No. 76-1 part; west by R.S. No. 73-63 part ...	0·01
Government dry, R.S. No. 73-63 part, belonging to Kannammal Pillai, wife of Kaliyaperu Pillai, bounded on the north by R.S. No. 68; east by R.S. No. 73-62 part, south by R.S. No. 76-1 part; west by R.S. No. 73-64 part ...	0·01
Government dry, R.S. No. 73-64 part, belonging to Kannammal Pillai, wife of Kaliyaperu Pillai, bounded on the north by R.S. No. 68; east by R.S. No. 73-63 part, south by R.S. No. 76-1 part; west by R.S. No. 73-65 part ...	0·01
Government dry, R.S. No. 73-65 part, belonging to Kannammal Pillai, wife of Kaliyaperu Pillai, bounded on the north by R.S. No. 68; east by R.S. No. 73-64 part, south by R.S. No. 76-1 part; west by R.S. No. 73-66 part ...	0·01
Government dry, R.S. No. 73-66 part, belonging to Kannammal Pillai, wife of Kaliyaperu Pillai, bounded on the north by R.S. No. 68; east by R.S. No. 73-65 part, south by R.S. No. 76-1 part; west by R.S. No. 73-67 part ...	0·01
Government dry, R.S. No. 73-67 part, belonging to Kannammal Pillai, wife of Kaliyaperu Pillai, bounded on the north by R.S. No. 68; east by R.S. No. 73-66 part, south by R.S. No. 76-1 part; west by R.S. No. 73-68 part ...	0·01
Government dry, R.S. No. 73-68 part, belonging to Kannammal Pillai, wife of Kaliyaperu Pillai, bounded on the north by R.S. No. 68; east by R.S. No. 73-67 part, south by R.S. No. 76-1 part; west by R.S. No. 73-69 part ...	0·01
Government dry, R.S. No. 73-69 part, belonging to Kannammal Pillai, wife of Kaliyaperu Pillai, bounded on the north by R.S. No. 68; east by R.S. No. 73-68 part, south by R.S. No. 76-1 part; west by R.S. No. 73-70 part ...	0·01
Government dry, R.S. No. 73-70 part, belonging to Kannammal Pillai, wife of Kaliyaperu Pillai, bounded on the north by R.S. No. 68; east by R.S. No. 73-69 part, south by R.S. No. 76-1 part; west by R.S. No. 73-71 part ...	0·01
Government dry, R.S. No. 73-71 part, belonging to Kannammal Pillai, wife of Kaliyaperu Pillai, bounded on the north by R.S. No. 68; east by R.S. No. 73-70 part, south by R.S. No. 76-1 part; west by R.S. No. 73-72 part ...	0·01
Government dry, R.S. No. 73-72 part, belonging to Kannammal Pillai, wife of Kaliyaperu Pillai, bounded on the north by R.S. No. 68; east by R.S. No. 73-71 part, south by R.S. No. 76-1 part; west by R.S. No. 73-73 part ...	0·01
Government dry, R.S. No. 73-73 part, belonging to Kannammal Pillai, wife of Kaliyaperu Pillai, bounded on the north by R.S. No. 68; east by R.S. No. 73-72 part, south by R.S. No. 76-1 part; west by R.S. No. 73-74 part ...	0·01
Government dry, R.S. No. 73-74 part, belonging to Kannammal Pillai, wife of Kaliyaperu Pillai, bounded on the north by R.S. No. 68; east by R.S. No. 73-73 part, south by R.S. No. 76-1 part; west by R.S. No. 73-75 part ...	0·01
Government dry, R.S. No. 73-75 part, belonging to Kannammal Pillai, wife of Kaliyaperu Pillai, bounded on the north by R.S. No. 68; east by R.S. No. 73-74 part, south by R.S. No. 76-1 part; west by R.S. No. 73-76 part ...	0·01
Government dry, R.S. No. 73-76 part, belonging to Kannammal Pillai, wife of Kaliyaperu Pillai, bounded on the north by R.S. No. 68; east by R.S. No. 73-75 part, south by R.S. No. 76-1 part; west by R.S. No. 73-77 part ...	0·01
Government dry, R.S. No. 73-77 part, belonging to Kannammal Pillai, wife of Kaliyaperu Pillai, bounded on the north by R.S. No. 68; east by R.S. No. 73-76 part, south by R.S. No. 76-1 part; west by R.S. No. 73-78 part ...	0·01
Government dry, R.S. No. 73-78 part, belonging to Kannammal Pillai, wife of Kaliyaperu Pillai, bounded on the north by R.S. No. 68; east by R.S. No. 73-77 part, south by R.S. No. 76-1 part; west by R.S. No. 73-79 part ...	0·01
Government dry, R.S. No. 73-79 part, belonging to Kannammal Pillai, wife of Kaliyaperu Pillai, bounded on the north by R.S. No. 68; east by R.S. No. 73-78 part, south by R.S. No. 76-1 part; west by R.S. No. 73-80 part ...	0·01
Government dry, R.S. No. 73-80 part, belonging to Kannammal Pillai, wife of Kaliyaperu Pillai, bounded on the north by R.S. No. 68; east by R.S. No. 73-79 part, south by R.S. No. 76-1 part; west by R.S. No. 73-81 part ...	0·01
Government dry, R.S. No. 73-81 part, belonging to Kannammal Pillai, wife of Kaliyaperu Pillai, bounded on the north by R.S. No. 68; east by R.S. No. 73-80 part, south by R.S. No. 76-1 part; west by R.S. No. 73-82 part ...	0·01
Government dry, R.S. No. 73-82 part, belonging to Kannammal Pillai, wife of Kaliyaperu Pillai, bounded on the north by R.S. No. 68; east by R.S. No. 73-81 part, south by R.S. No. 76-1 part; west by R.S. No. 73-83 part ...	0·01
Government dry, R.S. No. 73-83 part, belonging to Kannammal Pillai, wife of Kaliyaperu Pillai, bounded on the north by R.S. No. 68; east by R.S. No. 73-82 part, south by R.S. No. 76-1 part; west by R.S. No. 73-84 part ...	0·01
Government dry, R.S. No. 73-84 part, belonging to Kannammal Pillai, wife of Kaliyaperu Pillai, bounded on the north by R.S. No. 68; east by R.S. No. 73-83 part, south by R.S. No. 76-1 part; west by R.S. No. 73-85 part ...	0·01
Government dry, R.S. No. 73-85 part, belonging to Kannammal Pillai, wife of Kaliyaperu Pillai, bounded on the north by R.S. No. 68; east by R.S. No. 73-84 part, south by R.S. No. 76-1 part; west by R.S. No. 73-86 part ...	0·01
Government dry, R.S. No. 73-86 part, belonging to Kannammal Pillai, wife of Kaliyaperu Pillai, bounded on the north by R.S. No. 68; east by R.S. No. 73-85 part, south by R.S. No. 76-1 part; west by R.S. No. 73-87 part ...	0·01
Government dry, R.S. No. 73-87 part, belonging to Kannammal Pillai, wife of Kaliyaperu Pillai, bounded on the north by R.S. No. 68; east by R.S. No. 73-86 part, south by R.S. No. 76-1 part; west by R.S. No. 73-88 part ...	0·01
Government dry, R.S. No. 73-88 part, belonging to Kannammal Pillai, wife of Kaliyaperu Pillai, bounded on the north by R.S. No. 68; east by R.S. No. 73-87 part, south by R.S. No. 76-1 part; west by R.S. No. 73-89 part ...	0·01
Government dry, R.S. No. 73-89 part, belonging to Kannammal Pillai, wife of Kaliyaperu Pillai, bounded on the north by R.S. No. 68; east by R.S. No. 73-88 part, south by R.S. No. 76-1 part; west by R.S. No. 73-90 part ...	0·01
Government dry, R.S. No. 73-90 part, belonging to Kannammal Pillai, wife of Kaliyaperu Pillai, bounded on the north by R.S. No. 68; east by R.S. No. 73-89 part, south by R.S. No. 76-1 part; west by R.S. No. 73-91 part ...	0·01
Government dry, R.S. No. 73-91 part, belonging to Kannammal Pillai, wife of Kaliyaperu Pillai, bounded on the north by R.S. No. 68; east by R.S. No. 73-90 part, south by R.S. No. 76-1 part; west by R.S. No. 73-92 part ...	0·01
Government dry, R.S. No. 73-92 part, belonging to Kannammal Pillai, wife of Kaliyaperu Pillai, bounded on the north by R.S. No. 68; east by R.S. No. 73-91 part, south by R.S. No. 76-1 part; west by R.S. No. 73-93 part ...	0·01
Government dry, R.S. No. 73-93 part, belonging to Kannammal Pillai, wife of Kaliyaperu Pillai, bounded on the north by R.S. No. 68; east by R.S. No. 73-92 part, south by R.S. No. 76-1 part; west by R.S. No. 73-94 part ...	0·01
Government dry, R.S. No. 73-94 part, belonging to Kannammal Pillai, wife of Kaliyaperu Pillai, bounded on the north by R.S. No. 68; east by R.S. No. 73-93 part, south by R.S. No. 76-1 part; west by R.S. No. 73-95 part ...	0·01
Government dry, R.S. No. 73-95 part, belonging to Kannammal Pillai, wife of Kaliyaperu Pillai, bounded on the north by R.S. No. 68; east by R.S. No. 73-94 part, south by R.S. No. 76-1 part; west by R.S. No. 73-96 part ...	0·01
Government dry, R.S. No. 73-96 part, belonging to Kannammal Pillai, wife of Kaliyaperu Pillai, bounded on the north by R.S. No. 68; east by R.S. No. 73-95 part, south by R.S. No. 76

section 3 (c) of the same Act, the Governor in Council appoints the Revenue Divisional Officer, Mulur Division, to perform the functions of a Collector under section 3-A of the Act.

Madura district, Mulur taluk, Kilayur village.

	Approximate extent.
	acre.
Government dry, S. No. 527-4 A, belonging to Muthiagam Thillaiyar, bounded on the north by No. 527-3, east by No. 527-4 B, south by Pallamanaikan village, west by No. 528-3 and Sellamangalam village	0·03
Government, wet, S. No. 528-3 A, belonging to Kuttiyan Ravuthar, bounded on the south by Nos. 528-2 and 3 B, east by No. 527-4 A, south by No. 528-3 B; west by No. 529-2	0·95

Fort St. George, September 28, 1933.

Whereas it appears to the Government that the land specified below is needed for a public purpose, to wit, constructing a head sluice in the Venkayya and Wayyora canal; notice to that effect is hereby given to all whom it may concern in accordance with the provisions of section 4 (1) of the Land Acquisition Act I of 1894 as amended by the Land Acquisition Amendment Act XXXVIII of 1923, and the Governor in Council hereby authorizes the Revenue Divisional Officer, Narsapur, his staff and workmen to exercise the powers conferred by section 4 (2) of the Act. Under section 3 (c) of the same Act, the Governor in Council appoints the Revenue Divisional Officer, Narsapur, to perform the functions of a Collector under section 3-A of the Act.

West Godavari district, Tanuku taluk, Duvva village.

	Approximate extent.
	acre.
Government wet, R.S. No. 171-1 part, belonging to Mulapudi Viswanadham, bounded on the north by R.S. No. 174-1 part, east by R.S. No. 1-4-3, south by R.S. Nos. 215-1 & 2 and 168-1 part, west by R.S. No. 157	0·62
Government, dry, R.S. No. 176-2 part, belonging to Mutyapu Narasimham, bounded on the north and east by R.S. No. 176-1 part, south by R.S. No. 173-2 & 3, west by R.S. Nos. 177-2 and 174-1	0·17
Government, wet, R.S. No. 173-1 part, belonging to Mulapudi Satyanarayanamma, bounded on the north by R.S. No. 174-1, south by R.S. No. 173-2 and 3, west by R.S. No. 172-2 and east by R.S. No. 173-1 and 168	0·11
Government, wet, R.S. No. 173-3 part, belonging to Santyarapu Rangamma, bounded on the north by R.S. No. 173-1 & 3, east by R.S. No. 174-2, south by R.S. No. 173-2 part & 5, west by R.S. No. 173-1 ..	0·08
Government, dry, R.S. No. 173-3 part, belonging to (1) Gede Subbanna, (2) Gede Nilayamma, (3) Ankati Appalanarasimha (4) Gede Satyam, (5) Gede Suryam, Nos. (4) and (5) being minors by brother and next friend Gede Appayya, bounded on the north by R.S. Nos. 173-3 and 174-2, east by R.S. No. 174-4, south and west by R.S. No. 173-2 part	0·35
Government, dry, R.S. No. 173-4 part belonging to Gede Ratayya, bounded on the north and east by R.S. No. 173-4 part; south by R.S. No. 173-2 part & 5; west by R.S. No. 173-3	0·47
Government, dry, R.S. No. 173-5 part, belonging to Pamidimukkala Ramachandrudu, minor by mother and guardian Mallayamma, bounded on the north by R.S. No. 173-4; east by R.S. No. 175-2; south and west by R.S. No. 173-3 part	0·16
Personal inam, dry, R.S. No. 173-3 part, belonging to Mulapudi Chinta Venkata Ratnam, bounded on the north and east by R.S. No. 173-2 part; south by R.S. Nos. 172-4 and 173-2 part, west by R.S. No. 173-5 ..	0·13
Government, dry, R.S. No. 172-4 part, belonging to Sankati Ratayya, bounded on the north by R.S. No. 173-2, east by R.S. No. 173-4 & 5, south and west by R.S. No. 172-4 part	0·31
Government, dry, R.S. No. 172-4 part, belonging to Mulapudi Satyanarayana bounded on the north and east by R.S. No. 173-2 part, south by R.S. No. 173-3, west by R.S. No. 172-4	0·16
Government, dry, R.S. No. 173-6 part, belonging to Reddi Venkata Subbayudu, bounded on the north by R.S. Nos. 173-4 & 5 part, east by R.S. No. 174-1, south by R.S. No. 173-5 part, west by R.S. No. 172-4	0·13
Endowment, religious service inam, dry, R.S. No. 173-5 part, belonging to Chamarru Venkata Mallikarjuna Sarma, bounded on the north by R.S. No. 173-4, east by R.S. No. 174-1, south by R.S. No. 173-5 part; west by R.S. No. 173-1	0·04
	Total . 2·11

Fort St. George, September 22, 1933.

Whereas it appears to the Government that the land specified below is needed for a public purpose, to wit, Grand Anicut No. 10 channel of the Cauvery-Mettur Project, notice is that effect is hereby given to all whom it may concern in accordance with the provisions of section 4 (1) of the Land Acquisition Act I of 1894 as amended by the Land Acquisition Amendment Act XXXVIII of 1923 and the Governor in Council hereby authorizes the Special Deputy Collector No. VI, Pattukkottai, his staff and workmen to exercise the powers conferred by section 4 (2) of the Act. Under section 3 (c) of the same Act, the Governor in Council appoints the Special Deputy Collector No. VI, Pattukkottai, to perform the functions of a Collector under section 3-A of the Act.

Tanjore district, Pattukkottai taluk, Nedunsal Alipadi village.

	Approximate extent.
	acre.
Government, wet, T.S. No. 116-5 B, belonging to Sri Samaul Tevan, Mocigarse Naimar Chettiyar, bounded on the north by No. 116-4 A, east, south and west by No. 116-1 F	0·07

Fort St. George, September 28, 1933.

Whereas it appears to the Government that the lands specified below are needed for a public purpose, to wit, for the field channel of the Cauvery-Mettur Project, notice is that effect is hereby given to all whom it may concern in accordance with the provisions of section 4 (1) of the Land Acquisition Act I of 1894, as amended by the Land Acquisition Amendment Act XXXVIII of 1923, and the Governor in Council hereby authorizes the Special Deputy Collector No. I, Mannargudi, his staff and workmen to exercise the powers conferred by section 4 (2) of the Act. Under section 3 (c) of the same Act the Governor in Council appoints the Special Deputy Collector No. I, Mannargudi, to perform the functions of a Collector under section 3-A of the Act.

Tanjore district, Pattukkottai taluk, Inam Madambakkampuram village.

	Approximate extent.
	acre.
Sirkottyam, dry, S. No. 1-1 B, Pattukottai, 2, No. 230, 6(Pandyanadum (1) Arumachala Chettiyar and Narayana Chettiyar, (2) Sir Venkatarama Devar, (3) Sir Rama-linga Tevar (4) Sir, Arumuga Varia, (5) Sir, Govinda-rasaul Tevar, (6) Sir, Rajaduraiyal Tevar (7) Sir, Venka-mayana Tevan, (8) Sir, Subbarayan Pathachi, (9) Sir, Karuppan Servai, (10) Sir, M. Thiruvenkatarama Ayyangar, (11) K. S. Rangaswami Ayyangar, (12) Sir, Ranpan Servai, (13) Sir Kuruppa Servai, (14) Sir, Muthiayan Servai, (15) Sir Sundan Servai, (16) Sir, Pa-laiyan Servai, (17) Sir, Pakiri Servai, (18) Sir Karuppan Servai, (19) Sir, Sedumma, (20) Sri Dandaveswaraswami, trustee Arunachala Chettiar, (21) Sir, Sevalliyan Tevar and (22) Sir Ilaiyaraual Tevar, purchaser of No. (10)'s portion Sir S. Sir, Muthayan Chettiyar, bounded on the north by Pattukottai; east by No. 7; south by No. 1 & 2 & 2 B, west by No. 1-4 B	0·11
Sirkottyam, dry, S. No. 21-1 B (part-back of ground), Pattukottai, P No. 231 (outside) Sri Sundaraswami inam R.S. No. 21 B, bounded on the north by No. 21-1 A, east by No. 21-2 B; south by No. 21-1 C; west by No. 21-12 B ..	0·00417

Fort St. George, September 22, 1933.

Whereas it appears to the Government that the land specified below is needed for a public purpose, to wit, for the field channels of the Cauvery-Mettur Project notice to that effect is hereby given to all whom it may concern in accordance with the provisions of section 4 (1) of the Land Acquisition Act I of 1894, as amended by the Land Acquisition Amendment Act XXXVIII of 1923; and the Governor in Council hereby authorizes the Special Deputy Collector No. VII, Tanjore, his staff and workmen to exercise the powers conferred by section 4 (2) of the Act. Under section 3 (c) of the same Act, the Governor in Council appoints the Special Deputy Collector No. VII, Tanjore, to perform the functions of a Collector under section 3-A of the Act.

Tanjore district, Pattukkottai taluk, Zamin Adanakottai village.

	Approximate extent.
	acre.
Zamin, dry, mahakuli a punjai, T.S. No. 6-2 B, Inavanandar Srinivasaraghavachariar representing by the Official Assignee, High Court, Madras, bounded on the north by No. 6-4 A, east by No. 6-2 C, south by No. 7-1 A; west by No. 6-5 A	0·61

NOTE.—The melwaram right is under mortgage to Mr. K. V. Krishnaswami Ayyar of Madura.

Fort St. George, September 14, 1933.

Under section 6 of the Land Acquisition Act, the Governor in Council hereby declares that the land specified below and measuring 0·2310 of an acre is the same a little more or less, is needed for a public purpose, to wit, for the field channels of the Canal System of the Cauvery Mettur Project; and, under sections 3 and 7 of the same Act, the Special Deputy Collector No. V, Tanjore, is appointed to perform the functions of a Collector under the Act and directed to take order for the acquisition of the said land. Under sub-section (1) of section 17 of the Act, the Governor in Council further directs that the possession of the said land may be taken on the expiry of fifteen days from the date of publication of the notice mentioned in section 9 (1) of the Act. A plan of the land is kept in the office of the Special Deputy Collector No. V, Tanjore, and may be inspected at any time during office hours.

Tanjore district, Tanjore taluk,
Kaliyappampettai village.

	Acres.
Government, dry, S.S. No. 71-3 A part, T.S. No. 71-3 A-1, belonging to Muthukumba Thevkondi, Sundarya Thevkondi, Thaiyal Ayia Thevkondi, s. Sellamuthu Thevkondi, g. Ramaswami Thevkondi and c. Ayyathurai Thevkondi, bounded on the north by T.S. No. 71-3 A 2 & 3 A 2, east by T.S. No. 71-3 A 2, south and west by T.S. No. 71-3 A 2; east by T.S. No. 71-3 B-1, south by T.S. No. 71-3 B-2, west by T.S. No. 71-3 A 2	0·03
Government, dry, S.S. No. 71-3 A part, T.S. No. 71-3 A-2, belonging to Muthukumba Thevkondi, Sundarya Thevkondi, Thaiyal Ayia Thevkondi, s. Sellamuthu Thevkondi, g. Ramaswami Thevkondiar and c. Ayyathurai Thevkondiar, bounded on the north by T.S. No. 71-3 A 2 and T.S. No. 71-3 A 3 & 4, east by T.S. No. 71-3 A 3; south by T.S. No. 71-3 B 3, west by T.S. No. 71-3 A-1	0·03
Government, dry, S.S. No. 71-3 part, T.S. No. 71-3 A-3, belonging to Muthukumba Thevkondi, Sundarya Thevkondi, Thaiyal Ayia Thevkondi, s. Sellamuthu Thevkondi, g. Ramaswami Thevkondiar and c. Ayyathurai Thevkondiar, bounded on the north by T.S. No. 71-3 A 3, east by T.S. No. 71-3 A 4; south by T.S. No. 71-3 A-2 & A-4; west by T.S. No. 71-3 C-2 & A-3	0·05
Government, dry, S.S. No. 71-3 part, T.S. No. 71-3 A-3, belonging to Ayyathurai Thevkondiar, bounded on the north and east by T.S. No. 71-3 A 2, south by T.S. No. 71-3 A-4 & B, west by T.S. No. 71-3 C-3	0·03
Government, dry, S.S. No. 71-3 A part, T.S. No. 71-3 A-3, belonging to Muthukumba Thevkondi, Sundarya Thevkondi, Thaiyal Ayia Thevkondi, s. Sellamuthu Thevkondi, g. Ramaswami Thevkondiar and c. Ayyathurai Thevkondiar, bounded on the north by T.S. No. 71-3 A 2, east and south by T.S. No. 71-3 B-2 A, west by T.S. No. 71-3 C-3	0·0305
Government, dry, S.S. No. 71-3 C part, T.S. No. 71-3 C-3, belonging to Muthukumba Thevkondi, Sundarya Thevkondi, Thaiyal Ayia Thevkondi, s. Sellamuthu Thevkondi, g. Ramaswami Thevkondiar and c. Ayyathurai Thevkondiar, bounded on the north by T.S. No. 71-3 C-1; east by T.S. No. 71-3 A 3, south by T.S. No. 71 3 C-3 & 3 B-2 A, west by T.S. No. 71 3 B-2 A	0·02
Government, dry, S.S. No. 71-2 C part, T.S. No. 71-2 C-3, belonging to Muthukumba Thevkondi, bounded on the north by T.S. No. 71-2 C-2, east by T.S. No. 71-3 A-3, south and west by T.S. No. 71 2 B-2 B	0·004
Government, dry, S.S. No. 71-7 part, T.S. No. 71-7 B, belonging to Sankaya Thevkondiar, bounded on the north and east by T.S. No. 71-7 A; south by T.S. No. 71-8 A 2, west by T.S. No. 71-8 A 1	0·07
Government, dry, S.S. No. 85-1 part, T.S. No. 85-1 B, belonging to Sri Chennakesava Perumal Thirukoil, Alwarthirunagari Sri Vaishnava Nambi (minor) by guardian Shanthi, s. Kuthayya Udayan, Chinnathambi (minor) by guardian Nagoor and Koothayya and Singaravel (minor) by guardian Nagoor Kuthayya and Singaravel (minor) by guardian Nagoor Kuthayya and Singaravel Annual, bounded on the north by T.S. No. 85-1 A; east by T.S. No. 67 A, south by T.S. No. 85-12 B; west by T.S. No. 85-1 A	0·05
Total ..	0·2310

Fort St. George, September 16, 1933.

Under section 6 of the Land Acquisition Act, the Governor in Council hereby declares that the land specified below and measuring 0·05 of an acre, is the same a little more or less, is needed for a public purpose, to wit, for field channels of the Grand Anicut System of the Cauvery-Mettur Project; and under sections 3 and 7 of the same Act, the Special Deputy Collector No. VIII, Tanjore, is appointed to perform the functions of a Collector under the Act and directed to take order for the acquisition of the said land. Under sub-section (1) of section 17 of the Act, the Governor in Council further directs that the possession of the said land may be taken on the expiry of fifteen days from the date of publication of the notice mentioned in section 9 (1) of the Act. A plan of the land is kept in the office of the Special Deputy Collector No. VIII, Tanjore, and may be inspected at any time during office hours.

Tanjore district, Pattukkottai taluk,
No. 2. Oikanadu Melayur village.

	Acres.
Government, wet, T.S. No. 91 B 1-1 B, belonging to 863. Minors Dichyyan and Lachimanan by guardian Mari Ambal, bounded on the north by No. 91 B-1 A, east by No. 90-1 A, south by No. 109-1 B 1; west by No. 109-1 B-2	0·03
Government, wet, T.S. No. 90-1 C, belonging to 873. V. Govinda Samayya, bounded on the north by No. 90-2 B; east by No. 90-1 D; south by No. 90-1 A; west by No. 91 B-1 A	0·02
Total ..	0·05

Under section 6 of the Land Acquisition Act, the Governor in Council hereby declares that the land specified below and measuring 0·20 of an acre be the same a little more or less, is needed for a public purpose, to wit, for field channels of the Cauvery Mettur Project and, under sub-section (1) of section 17 of the said Act, the Special Deputy Collector No. I, Mannargudi, is appointed to perform the functions of a Collector under the Act and directed to take order for the acquisition of the said land. Under sub-section (1) of section 17 of the Act, the Governor in Council further directs that the possession of the said land may be taken at the expiry of fifteen days from the date of the publication of the notice mentioned in section 9 (1) of the Act. A plan of the land is kept in the office of the Special Deputy Collector No. I, Mannargudi, and may be inspected at any time during office hours.

Tanjore district Pattukkottai taluk,
No. 21 Periyakottai village.

	Acres.
Government, wet, No. 7-4 B, belonging to 373. Sri Muruganes, bounded on the north by Nos. 1-A, 2-B and 7-4 A, east by No. 4-1 A, south by No. 7-4 C, west by No. 7-4 A	0·02
Government, wet, No. 8-1 A, belonging to 399. Muthammal, bounded on the north by No. 1 A-3 A, east by No. 8-1 A; south by No. 8-1 C, west by No. 7-4 C	0·02
Government, wet, No. 8-2 A, belonging to 316. Avvamma Tevan, bounded on the north by No. 1 A-2 B, east by No. 8-3 A; south by No. 8-2 B, west by No. 8-1 A	0·01
Government wet, No. 8-3 A, belonging to 63. Veeraswami Thathi, bounded on the north by No. 1 A-3 B, east by No. 8-4 C, south by No. 8-3 B, west by No. 8-2 A	0·04
Government, wet, No. 1 A-3 B, belonging to 70. Kaspan Chetti, colonel Vellayan Sivagnanam Vellayan Kannan and 11. sr. Kalimalai Ambal, bounded on the north by No. 178 and 1 A-3 A, east by No. 1 A-3 C, Kadamankudi, south by No. 1 A-3 C; west by No. 8-3 C	0·03
Total ..	0·12

Fort St. George, September 28, 1933.

Whereas it appears to the Government that the land specified below is needed for a public purpose, to wit, for improvements to Tiruvannamalai distributary of Chunnambar sub-basin, notice to that effect is hereby given to all whom it may concern in accordance with the provisions of section 4 (1) of the Land Acquisition Act, 1894, as amended by the Land Acquisition Amendment Act XXXVIII of 1923, and, the Governor in Council hereby authorizes the Revenue Divisional Officer, Melur division, Madura, his staff and workmen to exercise the powers conferred by section 4 (2) of the Act. Under section 3 (c) of the same Act, the Governor in Council appoints the Revenue Divisional Officer, Melur division, to perform the functions of a Collector under section 5 (a) of the Act.

Madura district, Melur taluk, Mukkampatti village.

	Assessed annual rental. Rs.
Government, wet, S. No. 61-3 B belonging to Sri. Sri. Somasi, bounded on the north and east by No. 61-7; south by No. 61-6 B; west by Nos. 61-5 A and 6 A	0·03
Government, wet, S. No. 61-6 B, belonging to Chi. Periyanayagam, bounded on the north by No. 61-3 B; east by Nos. 61-7 and 64; south by No. 64; west by Nos. 61-6 A	0·01
Government, wet, S. No. 61-5 A belonging to Sri. Sri. Somasi, bounded on the north by Nos. 61-3 A and 6 A; east by No. 61-6 B; south by No. 64; west by No. 61-7	0·03
Total ..	0·07

Tiruvarur village.

Government, dry, S. No. 324-1 A, belonging to Sri. Sr. Viraraa, bounded on the north and east by No. 323, south by No. 324-1 B, west by Nos. 324-2 and 324	0·01
Government, wet, S. No. 324-1 B, belonging to Chi. Virasa Ambalam, bounded on the north by No. 324-1 A; east by No. 324-4 B, south and west by No. 323	0·01
Government, wet, S. No. 324-1 B, belonging to Pantaram Ambalam, Vinnu Tankalal, Alagar Ambalam and Valiamma Ambalam, bounded on the north by No. 324-4 A, east by No. 324-3 B south by No. 323; west by No. 324-1 A	0·10
Government, wet, S. No. 324-3 B, belonging to Chi. Viraraa, Sri Ambalam, Vellayan Ambalam and Alagu Ambalam, bounded on the north by No. 324-3 A, east by Nos. 324-7 B and 323, south by No. 323; west by Nos. 324-1 B	0·13
Government, wet, S. No. 324-7 B, belonging to Pandaram Ambalam, bounded on the north by No. 324-7 A; east by Nos. 324-9 and 320; south by No. 323, west by No. 324-3 B	0·05
Government, wet, S. No. 440-1 A, belonging to Chi. Sr. Ambalam and Alagu, bounded on the north by No. 434-4; east by No. 440-3 B, south by No. 440-2 A; west by No. 441	0·12
Government, wet, S. No. 440-2 A, belonging to Arumuga Ambalam and Alagu, bounded on the north by No. 440-1 A; east by No. 440-2 B, south by No. 440-4; west by No. 441	0·07
Total ..	0·49

Fort St. George, September 21, 1933.

Whereas it appears to the Government that the land specified below is needed for a public purpose, to wit, for forming the left bank of Vennar, notice to that effect is here by given to all whom it may concern in accordance with the provisions of section 4 (1) of the Land Acquisition Act I of 1894, as amended by the Land Acquisition Amendment Act XXXVIII of 1923; and the Governor in Council hereby authorises the Revenue Divisional Officer, Mannargudi, his staff and workmen to exercise the powers conferred by section 4 (2) of the Act. Under section 3 (c) of the said Act, the Governor in Council appoints the Revenue Divisional Officer, Mannargudi, to perform the functions of a Collector under section 5-A of the Act.

Tanjore district, Mannargudi taluk,
Ayikudi village.

	Approximate extent. Acs.
(River bank waste).	
Government, dry, R.S. No. 156-1 part, bounded by Ebin Mohamed Ismail Rowthan, Kandasami Pathan and Mohan Hanumanta Ayyar on southern Kandasalam Ayyar, eastern Nadesa Sahib, bounded on the north by R.S. No. 156-1; east by R.S. No. 156-8 part; south by R.S. No. 156-5; west by R.S. No. 160	4·05

Whereas it appears to the Government that the land specified below is needed for a public purpose, to wit, for the excavation of a diversion channel course in the leading channel to Annaigraharam, notice to that effect is hereby given to all whom it may concern in accordance with the provisions of section 4 (1) of the Land Acquisition Act I of 1894, as amended by the Land Acquisition Amendment Act XXXVIII of 1923, and the Government in Council hereby authorises the Sub Collector, Kumbakonam, his staff and workmen to exercise the powers conferred by section 4 (2) of the Act. Under section 3 (c) of the same Act the Governor in Council appoints the Sub-Collector, Kumbakonam, to perform the functions of a Collector under section 5 A of the Act.

Tanjore district, Kumbakonam taluk,
Chatram Tamaraam village.

	Approximate Basis extent. Acs.
Inam, dry, No. 187-3 part, melvaramulai chatram department represented by the President, District Board, Tanjore, Kudiyanmalai Jeeyar Mahayyar, bounded on the north by No. 187-1; east by No. 187 1 part; south by No. 187-3 part; west by No. 187 B	0·09
Inam, dry, No. 187-7 part, melvaramulai chatram department represented by the President, District Board, Tanjore, and varamulai (3) K. C. Ramaswamy Pillai, bounded on the north by No. 187-7 part; east by No. 187-7 part; south by No. 187-7 part, west by No. 187-8 part	0·06
Inam, dry, No. 188-1 part, melvaramulai chatram department represented by the President, District Board, Tanjore, kudiyanmalaru Doraiswami Sivaiyan, Virapuram District and Soundarajah Chettiyar, bounded on the north by No. 188-1 part; east by No. 188-2 part; south by No. 188-1 part; west by No. 187 7 part	0·05
Inam, dry, No. 188-2 part, melvaramulai chatram department represented by the President, District Board, Tanjore, kudiyanmalai Kuthalaramma Chettiyar, bounded on the north by No. 188-2 part; east by No. 188-3 part; south by No. 188-2 part; west by No. 188-1 part	0·01
Total ..	0·21

Fort St. George, September 22, 1933.

Whereas it appears to the Government that the land specified below is needed for a public purpose, to wit, for Pudupatnam rain channel of the Cauvery Mettur Project, notice to that effect is hereby given to all whom it may concern in accordance with the provisions of section 4 (1) of the Land Acquisition Act I of 1894, as amended by the Land Acquisition Amendment Act XXXVIII of 1923; and the Governor in Council hereby authorises the Special Deputy Collector No. VI, Pattukkottai, his staff and workmen to exercise the powers conferred by section 4 (2) of the Act. Under section 3 (c) of the same Act, the Governor in Council appoints the Special Deputy Collector No. VI, Pattukkottai, to perform the functions of a Collector under section 5-A of the Act.

Tanjore district, Pattukkottai taluk,
Inam Pallathur village.

	Approximate extent. Acs.
Inam, dry (inam) on ground, T.S. No. 75-3, Iravanamattar A. Ramia Ayyar, bounded on the north by Nos. 75-1 and 14, east by No. 75-4 A, 1 B & C, south by No. 75-4 A, 2, 4 C & B; west by No. 75-1, 2 & 3	0·04

Fort St. George, September 20, 1933.

Whereas it appears to the Government that the land specified below is needed for a public purpose, to wit, for providing a well site for the Adi Andhras, notice to that effect is hereby given to all whom it may concern in accordance with the provisions of section 4 (1) of the Land Acquisition Act I of 1894, as amended by the Land Acquisition Amendment Act XXXVIII of 1923, and the Governor in Council hereby authorises the District Labour Officer, West Godavari, Eluru, his staff and workmen to exercise the powers conferred by section 4 (2) of the Act. Under section 3 (c) of the same Act, the Governor in Council appoints the District Labour Officer, West Godavari, Eluru, to perform the functions of a Collector under section 5-A of the Act.

West Godavari district, Eluru taluk,
Jagannadhapuram Agraharam village.

	Approximate extent. Acs.
Entrenched garbaram, dry, S. No. 43 part, Samut Venkatadri Lilita Nanda of Jagannadhapuram, mirasidar Venkata Ramayya Garu of Akkireddy and Ratnaraju Pitchayya Garu of Jaggampeta, karnis of Akkireddipalem, mortgagee Parasakamal Nageswarama, bounded on the north, east and south by S. No. 43 part; west by S. No. 47	0·04

Fort St. George, September 18, 1933.

Under section 6 of the Land Acquisition Act, the Governor in Council hereby declares that the land specified below and measuring 0·04 of an acre, be the same a little more or less, is needed for a public purpose, to wit for special repairs to Konikya tank at Doyapalli; and, under sections 3 and 7 of the same Act, the Sub-Collector, Berhampur, is appointed to perform the functions of a Collector under the Act and directed to take order for the acquisition of the said land. A plan of the land is kept in the office of the Sub-Collector, Berhampur, and may be inspected at any time during office hours.

Ganjam district, Berhampur taluk,
No. 207. Doyapalli village.

	Area.
Government, wet, No. 902-2, belonging to Bandi Narayana and Bandi Dasaradu alias Bhagapathi bounded on the north by No. 903-4 B, east by No. 933; south by No. 902, west by No. 902-3	0·01
Government, wet, No. 903-4 B, belonging to Kanne Naik, bounded on the north by No. 903-C; east by No. 870; south by No. 903-4 A; west by No. 903-4 A	0·01
Government wet, No. 904-2 belonging to Bandi Kistayya, bounded on the north by No. 904-3 B; east by No. 933; south by No. 903-4 B, west by No. 904-1	0·01
Government wet, No. 904-3 B, belonging to Bandi Tavasi, bounded on the north by No. 903-C; east by No. 909; south by No. 904-2, west by No. 904-2 A	0·01
Total ..	0·04

Fort St. George, September 23, 1933.

Whereas it appears to the Government that the land specified below is needed for a public purpose, to wit, excavating a leading drain in rear of under tunnel at 8-5-0 of Cumula channel, notice to that effect is hereby given to all whom it may concern in accordance with the provisions of section 4 (1) of the Land Acquisition Act I of 1894, as amended by the Land Acquisition Amendment Act XXXVIII of 1923; and the Governor in Council hereby authorises the Revenue Divisional Officer, Ghumsur, his staff and workmen to exercise the powers conferred by sect on 4 (2) of the Act. Under section 3 (c) of the same Act the Governor in Council appoints the Revenue Divisional Officer, Ghumsur, to perform the functions of a Collector under section 5-A of the Act

Ganjam district, Aska taluk,
No. 31. Nuvagoda village.

	Approximate extent. Acs.
Government, dry, S. No. 379 A 12 part, pattadars Bacha Jena, Midon Jena, Jogi Jena, Bayuri Buddha Jena, Kanaka Jena, Chintamani Jena and Atibah Jena, cultivars Madan Jena, Jogi Jena and Chintamani Jena, bounded on the north by No. 379 A 13 part, east by No. 366, south by No 380 A-1 part, west by No. 381	0·07
Government, dry, S. No. 380 A-1 part, pattadars Bachha Jena, Dukha Jena, Jogi Jena, Bayuri Buddha Jena, Kanaka Jena, Chintamani Jena and Arjuna Jena, cultivars Kanaka Jena and Chintamani Jena, bounded on the north by No. 379 A-12 part, east by No. 367, south by No. 380 A 1 part; west by No. 381	0·07
Total ..	0·14

Fort St. George, September 26, 1933.

Under section 6 of the Land Acquisition Act, the Governor in Council hereby declares that the land specified below and measuring 0·01 of an acre, is the same a little more or less, is needed for a public purpose, to wit, for the Sold channels of the Grand Anicut System of the Cauvery-Mettur Project ; and, under sections 3 and 7 of the same Act, the Special Deputy Collector No. VIII, Tanjore, is appointed to perform the functions of a Collector under the Act and directed to take order for the acquisition of the said land. Under sub-section (1) of section 17 of the Act, the Governor in Council further directs that the possession of the said land may be taken on the expiry of fifteen days from the date of the publication of the notice mentioned in section 9 (1) of the Act. A plan of the land is kept in the office of the Special Deputy Collector No. VIII, Tanjore, and may be inspected at any time during office hours.

Tanjore district, Pattukkottai taluk.
No. 14 Tirumangalakottai Melaiyur village.

	Acres.
Government, dry, T.S. No. 170-1 A, patta No. 61, Govinda Chettiyar, son of Ramaa Chettiyar, bounded on the north by No. 177 A-2, east and south by No. 170-1 B ; west by No. 177 A-2	0·01

Under section 6 of the Land Acquisition Act, the Governor in Council hereby declares that the land specified below and measuring 0·03 of an acre, is the same a little more or less, is needed for a public purpose, to wit, for drainage channel in the command area of the Cauvery Mettur Project, and, under sections 3 and 7 of the same Act, the Special Deputy Collector No. VIII, Tanjore, is appointed to perform the functions of a Collector under the Act and directed to take order for the acquisition of the said land. Under sub-section (1) of section 17 of the Act, the Governor in Council further directs that the possession of the said land may be taken on the expiry of fifteen days from the date of the publication of the notice mentioned in section 9 (1) of the Act. A plan of the land is kept in the office of the Special Deputy Collector No. VIII, Tanjore, and may be inspected at any time during office hours.

Tanjore district, Pattukkottai taluk.
No. 11. Tirumangalakottai Melaiyur village.

	Acre.
Government, mainvaram, T.S. No. 13 A-1 B, belonging to Subramania Gurukkiyar, Ramaiyan Gurukkiyan and minor Pakiyam by guardian Sabapathi Gurukkiyan, bounded on the north by Nos. 12 A-4 A and 17 B-1 E ; east and south by No. 13 A-1 C, west by Nos. 13 A-4 A and 13A-2 C	0·02
Government, wet, T.S. No. 136-3 B, belonging to Valaya Ganapathi and Muthuvelu Sheriyagaran, bounded on the north by No. 130-2 A ; east by No. 130-4 B ; south by No. 134 ; west by No. 137	0·16
Government, wet, T.S. No. 130-4 B, belonging to T. Ramanuja Thondaman, bounded on the north by No. 130-3 A, east by No. 129, south by No. 134 ; west by No. 130-3 B	0·05
Total ..	0·23

ACQUISITION OF TREES.

Fort St. George, September 28, 1933.

Under section 6 of the Land Acquisition Act, the Governor in Council hereby declares that the trees specified below, is needed for a public purpose, to wit, for the said channel of the Cauvery Mettur Project ; and, under sections 3 and 7 of the same Act, the Special Deputy Collector No. I, Mayuram, is appointed to perform the functions of a Collector under the Act and directed to take order for the acquisition of the said land. A plan of the land is kept in the office of the Special Deputy Collector No. I, Mayuram, and may be inspected at any time during office hours.

Tanjore district, Pattukkottai taluk.
No. 21. Perialottai village.

Government, dry, waste, S. No. 305 B-5, belonging to Mr. Mannia Reddiyar, bounded on the north by No. 305 B-3 ; east by No. 305 B-6 ; south by No. 305 B-7 ; west by No. 291	1 cocoa tree only.

N. GOPALASWAMI,
Secretary to Government.

PAPERS PLACED AT THE DISPOSAL OF THE PRESS

BETWEEN 19TH SEPTEMBER AND 3RD OCTOBER 1933.

DEPARTMENT OF HOME, EDUCATION AND MARRIAGE—Act VI of 1905—Annual Report 1932-33.
G.O. No. 121, Law (Registration), 13th September 1933. [1 a.]

AGENCY—Godavari—Administration Report—1931-32.
[Revenue Department.] [2 as.]

IRRIGATION (GENERAL)—Cauvery Mettur Project—Non-Government Pillars—Grand Anicut Canal—Separation to take away an item from A-4 of the Madras Irrigation Cess Act—Amendments published.
G.O. No. 1531, Revenue, 15th September 1933. [1 a.]

DEPARTMENT OF CO-OPERATION—Madras—Madura—Registration—Administration Report, 1932—Recorded with remarks.
G.O. No. 1534 L, 8th September 1933.

ADMINISTRATION REPORT—1931-32—East Godavari District Board—Recorded.
G.O. No. 1533, L. & M., 16th September 1933. [1 a.]

[N.B.—*Copies of any of the foregoing papers can be obtained on payment of the prescribed charges ordered each on application to the Superintendent, Government Branch Press, Mount Road, Madras.*]

C. F. MEACHENBURY,
Assoc. Chief Secretary.

LATE NOTIFICATION.

DEVELOPMENT DEPARTMENT.

NOTIFICATION

Fort St. George, September 28, 1933.

No. 336.—

AGREEMENT UNDER SECTION 41 OF THE LAND ACQUISITION ACT.

Agreement made this Twentieth day of September 1933 between the District Co-operative Banking Union, Limited, Nellore, a society registered under the Co-operative Societies Act II of 1912 (Indian), and having its office at Nellore (hereinafter called "the society") of the one part and the Secretary of State for India in Council (hereinafter called the "Secretary of State") of the other part.

Whereas, upon the application of the society the Government of Madras have agreed to acquire on behalf of the society and for the provisions of the Land Acquisition Act, 1894 (I of 1894) the pieces or parcels of land described and delineated in the schedule hereto annexed and situated in the Nellore Bit I village, Nellore taluk, Nellore district, it having been shown to the satisfaction of the said Government that the proposed acquisition is needed for the construction of a work likely to prove useful to the public, namely, construction of a building to house the said society and whereas the said Government have called upon the society under the provisions of section 41 of the said Act to enter into the agreement with the Secretary of State hereinafter contained. Now these presents witness and it is hereby agreed and declared as follows:—

The society shall pay to the Government of Madras before the said land is transferred to the society the cost of the land as fixed by the Collector, or if reference is made to the court, by the final court of appeal, and all costs of acquisition inclusive of all payments and allowances in respect thereof payable under the said Act and all court costs and pleader's fees, etc., incurred by the said Government, in defending the references, if any, made to the court as aforesaid, and on appeal or appeals filed in connection therewith, and all costs, pleader's fees, etc., payable or paid by the said Government to the claimant in the said matters. The said Government shall not be bound to give possession of the land until all the said moneys have been paid and may withdraw from the acquisition, and in case of withdrawal the society shall be liable to indemnify the said Government against all expenses incurred and damages sustained as the result of anything done by them in the matter of acquisition till the date of withdrawal.

2. Upon such payment by the society, the Secretary of State shall execute and do all such acts, deeds, matters and things as may be necessary or proper for effectually vesting the said land in the society and giving the society an absolute title thereto subject to the payment of an annual or ground rent as hereinafter provided.

1. The terms upon which the said land shall be held by the society are:—

(a) That the society shall construct on the said land a building or buildings suitable for the purpose of an office, treasury etc., for the said society and so long as the society shall exist, shall use the buildings as an office, treasury etc., of the society, but the society shall be entitled to let any portion of the building or buildings for other co-operative institutions.

(b) That the building or buildings shall be constructed within a period of two years from the date when the said land shall have been transferred to the society and that the society so long as it shall continue to carry on business shall maintain and keep the said buildings in proper repair and condition.

(c) That the society shall pay to the Government of Madras annually the appropriate assessment or ground rent as the case may be, that may be imposed on the land from time to time.

(d) That the members of the society and other persons resorting thereto on business shall be entitled to such rights of access, egress or regress during office hours as may be necessary and proper for their business but others as the public shall not be entitled to the use of the said land or Building.

(e) That in the event of voluntary relinquishment of the land by the society, no compensation shall be payable for any improvements that may have been effected on the land by the society at its cost.

(f) That the society shall not alienate the land either temporarily or permanently by lease or mortgage or sale or exchange or otherwise except with the sanction of the Government. This clause does not apply to leases by the society to other co-operative institutions.

(g) That the society shall be prepared to surrender the land required for roads on the northern and southern sides of the land if and when the area to the east is developed according to the Town Planning Scheme and that the society shall also reconstitute when required the southern boundary according to the requirements of the road if the scheme is carried out.

(h) That in the event of the society being wound up or in the event of failure on the part of the society to carry out the terms of this agreement, that is to say, for the construction of a building for the purposes aforesaid the land shall be liable to be resumed and taken back by the said Government on re-payment to the society of the amount of the award as finally settled less the 15 per cent awarded for compulsory acquisition or estimated market value of the land at the time of resumption, whichever shall be less and if there are any buildings on the land, the Secretary of State may at his option either purchase the buildings on payment of their estimated value at the time, or direct the society to remove the buildings at its own cost within such time as may be allowed by the said Government.

4. All the costs and expenses of and incidental to, the preparation and execution of this agreement (including stamp duty and costs of registration, if registration is required by the said Government) shall be paid by the society.

In witness whereof the seal of the society hath hereunto been affixed and the indenture executed for and on behalf of the society by Mr. K. Krishna Rao, secretary of the Society, and Mr C. A. Henderson, Secretary to the Government of Madras, Development Department, for and on behalf of the Secretary of State for India in Council hath hereunto set his hand this day and year first above written.

SCHEDULE ABOVE REFERRED TO.

Registration district—Nellore.
Sub district—Nellore.
Name of the village or town—Nellore.
Description of land, wet or dry, with survey numbers, boundaries and area, etc.—

Nellore district, Nellore taluk, Nellore village

BIT I.

	Appropriate Value. Rs.
Inam wet, S No. 257-1 B, belonging to Syed Abdul Rock, son of guardian Muhammad Hussain Siddiki, bounded on the north, east and south by No. 257-1 A; west by No. 256-2 D	1-45
Inam wet, S No. 256-2 B, belonging to Mahaboob Khan, Amir Khan, Hussain Khan and Jaina Bibi Sahebs, bounded on the north by No. 256-2 A, east by No. 257-1 B; south by No. 256-2 C; west by No. 256-1	0-12
Total ..	1-57

Witnesses.

For the Nellore District Co-operative Banking Union, Limited, No. 2528,

1. (Sd.) V. Subrahmanyam, Clerk. (Sd.) K. KRISHNA RAO, 20th September 1933. Secretary.
2. (Sd.) K. V. Rudra Pillai, Inspector Clerk. 20th September 1933.

Signed, sealed and delivered by the abovenamed C. A. Henderson in the presence of

1. (Sd.) S. E. Doraisajan, Clerk, Development Department.

(Sd.) C. A. HENDERSON, 20th September 1933.

2. (Sd.) K. S. Ramanujam, Clerk, Development Department.

ACQUISITION OF LAND.

Fort St. George, September 28, 1933.

Under section 6 of the Land Acquisition Act, the Governor in Council and the Governor acting with the Ministers hereby declare that the land specified below and measuring 1·57 acres, be the same a little more or less, is needed for a public purpose, to wit, for the construction of a building for the Co-operative Banking Union at Nellore; and under sections 3 and 7 of the same Act, the Revenue Divisional Officer, Nellore, is appointed to perform the functions of a Collector under the Act and directed to take order for the acquisition of the said land. A plan of the land is kept in the office of the Revenue Divisional Officer, Nellore, and may be inspected at any time during office hours.

Nellore district, Nellore taluk, Nellore Bit I village

	Rs.
Inam, wet, C.A.S No. 257-1 E, belonging to Syed Abdul Rock, Minor, guardian Muhammad Hussain Siddiki, bounded on the north, east and south by No. 257 1 A; west by No. 256-2 B	1·45
Inam, wet, C.A.S No. 256-2 B belonging to Mahaboob Khan, Amir Khan, Hussain Khan and Jaina Bibi Sahebs, bounded on the north by No. 256-2 A, east by No. 257-1 B, south by No. 256-2 C; west by No. 256-1	0·12
Total ..	1·57

C. A. HENDERSON,
Secretary to Government.

MADRAS: PRINTED AND PUBLISHED BY THE SUPERINTENDENT, GOVERNMENT PRESS.

Reg. No. 1-M.

ഫോർട്ട് സെൻറ് ജോർജ് ഗെസറ്റ്

I-ാം ഭാഗത്തോടുചേർത്ത സപ്ലിമെൻറ്

SUPPLEMENT TO PART I OF THE FORT ST. GEORGE GAZETTE

OCTOBER 3, 1933.

നമ്പർ 39.] ശനിയാഴ്ച, ഒക്ടോബർ 7-ാം, 1933 ആശ്വിനം 15-ാം. [Price, 6 pies.

ഗവൺമെണ്ട് ചട്ടങ്ങളുടെ മലയാള തർജ്ജമ.

Malayalam Translation of Notifications by Government.

പബ്ലിക്ക് (പോലീസ്) ഡിപ്പാർട്ടുമെൻറ്.

ചട്ടം.

ഫോർട്ട് സെൻറ് ജോർജ് 1933 ആശ്വിനം 15-ാം ദി.
(ഒ.സ. നമ്പർ 443.)

"പത്രാധിപരാപഹാരം.

നമ്പർ 137.—അന്യായപ്രവൃത്തികളിലേർപ്പെടുന്നതിനു, അന്യായം നടത്തുമെന്നു ഭയപ്പെടുത്തിയോ ഉപദ്രവഭയമോ മറ്റുകാരണങ്ങളോ അറിയിപ്പുപത്രങ്ങൾക്കായി അപേക്ഷ ചെയ്യാൻ ഉടമസ്ഥർക്കു മനസ്സില്ലാതെ വെച്ചിരിക്കുന്നതായ വർത്തമാനങ്ങൾക്കുകൂടെ രാജ്യത്തിൽ എങ്ങും ഉണ്ടെന്നു ചീഫ്കമ്മിഷണർ ഗവൺമെണ്ടിനു കാരണം ഉണ്ടു. അപ്രകാരമുള്ള കുഴപ്പങ്ങൾ അറിയിപ്പുപത്രങ്ങളിലുണ്ടാകുന്നതിനാൽ അവയിന്മേൽ യാതൊരു നിയന്ത്രണാധികാരവുമില്ല, അവ പോയ്പോയാൽ ആയതിനെപ്പറ്റി അധികാരസ്ഥന്മാർക്കു യാതൊരു റിപ്പോർട്ടും അയക്കേണ്ടതില്ല, അവ വില്ക്കുകയോ മറ്റു വിധത്തിൽ കൈമാറുകയോ ചെയ്യുന്നവരെ എന്നതിനെപ്പറ്റി യാതൊരു വിവരവും കിട്ടുന്നതില്ല. ഈ പ്രശ്നങ്ങളെല്ലാം വർദ്ധിച്ചേക്കാം എന്ന ഗൌരവമായ അപേക്ഷയെപ്പറ്റി ആലോചിക്കേണ്ടതായതു കൊണ്ടും, ഇപ്പോഴുള്ള നൈസർഗ്ഗികമായ സ്വാതന്ത്ര്യം എല്ലാ ദോഷങ്ങളെയും പറഞ്ഞു കൂടായ്മ വിചാരം അറിയേണ്ടതു അത്യാവശ്യമാണെന്നും ഗവൺമെണ്ട് വിചാരിക്കുന്നു. ആയതുകൊണ്ടു അവർ, അറിയപ്പത്രങ്ങൾ ദേശിക്കാത്ത ആയുധങ്ങൾ കയ്യേറ്റമുള്ള യൂറോപ്യന്മാരും ഇവർക്കായും ആയ എല്ലാവരെയും ആ വസ്തുത ജില്ലകളിൽ ഏറ്റവും അടുത്ത മജിസ്ട്രേട്ടിനെയോ മറ്റൊരാളെ പട്ടണത്തിന് പോലീസ് കമ്മീഷണർക്കോ എത്രയുള്ളം റിപ്പോർട്ട് ചെയ്യണമെന്നു ആവശ്യപ്പെട്ടുകൊള്ളുന്നു. ഈ ആവശ്യപ്പെടൽ താഴെ കാണുന്ന നിബന്ധനകൾ നടത്തുകൊണ്ടാണ് ചെയ്യുന്നതു—

(1) ഈ പത്രാധിപരാപഹാരം പ്രസിദ്ധപ്പെടുത്തിയശേഷം രണ്ടു മാസത്തിനുള്ളിൽ ചെയ്തതായ വല്ല റിപ്പോർട്ടും അടിസ്ഥാനപ്പെടുത്തി യാതൊരു അന്വേഷണവും നടത്തുന്നതല്ല;

(2) ഇപ്പോഴത്തെ നിലവിലുള്ള പ്രാബല്യത്തെ പ്രകാരമുള്ള അന്വേഷണത്തിനു മുമ്പായി അന്വേഷണത്തിനു ശേഷമുള്ള അന്വേഷണത്തിനു കീഴിലുള്ള സംബന്ധപ്പെട്ട അധികാരസ്ഥന്മാർ വിചാരിക്കുന്നതായാൽ, ആ അന്വേഷണത്തിനു കൊടുക്കുന്നതാകുന്നു ;

(3) മേലെ (1) ഖണ്ഡികയിൽ എഴുതിയിരിക്കുന്നതിനു കീഴിലുള്ള അന്വേഷണത്തിനുള്ള ആ തുക തന്നെയായി കാണപ്പെട്ട വല്ലവരുടെയും എതിർപ്പുകൂടാതെയും മറ്റു അന്യായം നടത്തുന്നതാകുന്നു."

സി. എൻ". ശരവണമുതലി
അസിസ്റ്റന്റ് ചീഫ് ട്രാൻസ്ലേറ്റർ.

(A true translation)

C. N. SARAVANA MUDALIYAR,
Senior Translator to Government.

MADRAS : PRINTED AND PUBLISHED BY THE SUPERINTENDENT, GOVERNMENT PRESS.

Reg. No. 1—M.

THE FORT ST. GEORGE GAZETTE

Published by Authority.

No. 39] MADRAS, TUESDAY EVENING, OCTOBER 3, 1933. [Price, 2 annas.

Part I-A.—Local Self-Government.

CONTENTS.

	Page		Page
Local Self-Government Department ..	847	Notifications by Collector and Local Authority ..	861
Notifications by Inspector of Municipal Councils and Local Boards	861		

LOCAL SELF-GOVERNMENT DEPARTMENT.

LEAVE.

Fort St. George, October 1, 1933.

No. 1031.—Lieut.-Col. R. G. C. Craly, I.M.S., leave out of India on medical certificate for four months consisting of leave on half average pay for two months and twenty-four days and leave not due on half average pay for one month and six days with effect from the 4th October 1933 or date of relief.

EXTENSION OF LEAVE.

No. 1032.—The High Commissioner for India has granted to Capt. T. W. Barnard, M.B.E., F.R.C.S. (Lond. Hospl.), an extension of leave for one month and six days consisting of leave on average pay for twelve days and leave on half average pay for twenty-five days with effect from 1st October 1933

APPOINTMENTS.

No. 1033.—The Government are pleased to appoint M.R.Ry. N. Mahalingam Avargal, L.M.P., as Honorary Clinical Assistant, Government Headquarters Hospital, Vellore.

No. 1034.—The Government are pleased to appoint M.R.Ry. A. E. Siva Rao Garu, L.M.P., as Honorary Clinical Assistant, Government Headquarters Hospital, Anantapur

S. G. SENGODAIYAN,
Deputy Secretary to Government.

NOTIFICATIONS.

Fort St. George, September 29, 1933
(G.O. Ms. No. 3006, L. & M.).

No. 1035.—In the matter of the Charitable Endowments Act, 1890, and in the matter of the "Edward Memorial Poor Boys' Relief Fund" at Chicacole.

Whereas application has been made to the Governments of Madras under clause (a) of sub-section (1) of section 6 of the Charitable Endowments Act, 1890 (VI of 1890), by M.R.Ry. K. S. Parabrahmam Garu, B.A., L.T., Retired Deputy Inspector of Schools, and the District Educational Officer, Ganjam district, acting in the administration of the Trust Fund known as the "Edward Memorial Poor Boys' Relief Fund" at Chicacole, for modifying the scheme settled for the administration of the said Fund published with Local Self-Government Department Notification No. 1276 at page 601 of Part I-A of the *Fort St. George Gazette*, dated the 7th December 1922, as subsequently amended, it is hereby notified that the Governor acting with Ministers has in exercise of the powers conferred by sub-section (2) of section 5 of the said Act, modified the said scheme in the manner set forth in the Schedule hereto annexed and that the scheme as so modified shall come into operation on the 15th October 1933.

SCHEDULE.

In clause 6 of the said scheme, for the words 'October and January' the words 'November and March' shall be substituted.

No. 1036.—In the matter of the Charitable Endowments Act, 1890, and in the matter of the "Kuchibhotla Sabamba Parabrahmam Scholarship Endowment Fund" at Chicacole.

Whereas application has been made to the Government of Madras under clause (a) of sub-section (1) of section 6 of the Charitable Endowments Act, 1890 (VI of 1890), by M.R.Ry. K. S. Parabrahmam Garu, B.A., L.T., Retired Deputy Inspector of Schools, and the District Educational Officer, Ganjam district, acting in the administration of the Trust Fund known as the "Kuchibhotla Sabamba Parabrahmam Scholarships Endowment Fund" at Chicacole for modifying the scheme settled for the administration of the said Fund published with Local Self Government Department Notification No. 1155, dated 30th August 1927, at pages 366 and 367 of Part I-A of the *Fort St. George Gazette*, dated 30th August 1927, as subsequently amended, it is hereby notified that the Governor acting with Ministers has in exercise of the powers conferred by sub-section (2) of section 5 of the said Act, modified the said scheme in the manner set forth in the Schedule hereto annexed and that the scheme as so modified shall come into operation on the 15th October 1933.

SCHEDULE.

(1) In clause 16 of the said scheme, for the expression 'Rs. 12' the expression 'Rs. 12 or more' shall be substituted.

(2) In clause 22 of the said scheme, for the words 'October and January' the words 'November and March' shall be substituted.

E. CONRAN SMITH,
Secretary to Government.

Fort St. George, October 3, 1933.

No. 2037.—Application of the Tanjore District Board for a loan of Rs. 29,200 from Government under the Local Authorities Loans Act:—

1 The purpose for which the loan is required and the estimated cost.—Construction of a bridge over 956 in Sripuravam (Appear in Adayal limit. Rs. L. 200.

2 The amount which it is proposed to borrow.—Rs. 29,200 (Twenty-nine thousand two hundred only).

3 The fund on the security of which it is proposed to borrow.—The District Board Fund.

4 The Law under which the loan is levied. Received or paid.—The Madras Local Boards Act, 1920, as amended in 1930.

5 Date on which the money is to be borrowed or when it is proposed to raise a loan in instalments, the amount of each instalment, the date on which the first instalment is to be taken or raised and the years in which it is intended to take or raise the other instalments.—Rs. 7,000 on 1st December 1933 and Rs. 10,200 on 1st May 1934.

6 The rate of interest at which it is proposed to borrow.—6½ per cent per annum.

7 The term of years for which the money is to be borrowed; and the method by which it is to be repaid.—In 20 equal annual instalments of Rs. 2,215 each including interest.

8 An account of the financial position of the District Board including a statement of all existing rates charged on its fund.—Appended.

STATEMENT SHOWING THE FINANCIAL POSITION OF THE TANJORE DISTRICT BOARD FOR THE FOUR YEARS ENDING WITH THE YEAR 1933-34.

Part I.—Account of receipts and expenditure of the General and Special Service Accounts—Ordinary.

A. General Account.

Receipts.	I. General taxation including receipts assigned.	II. Management.	III. Commercial use.	IV. Education, other than ordinary.	V. Public Health.	VI. Remunerative enterprises.	Advances from P.D. Fund.	Total.	Deduct—Contribution (general fund) to Account for Education (Ordinary).	Net total.
	Rs.	Rs.	Rs.	Rs.	Rs.	Rs.	Rs.	Rs.	Rs.	Rs.
Total receipts										
Actuals, 1930-31	3,75,038	2,651	372,998	1,10,458	1	3,02,635	..	10,61,810	12,100	10,50,430
Do. 1931-32	3,63,818	2,201	374,124	1,04,638	1	2,48,124	..	9,81,318	13,070	9,71,745
Do. 1932-33	3,70,130	2,805	353,777	98,811	1	2,53,696	1,07,000	8,83,864	13,630	8,70,234
Budget estimate, 1933-34	3,69,000	2,350	354,000	1,06,010	10	2,37,800	..	8,69,300	..	8,69,300
Net receipts available for ordinary expenditure:										
Actuals, 1930-31	3,75,038	2,651	372,998	1,10,458	1	3,02,635	..	10,61,810	12,100	10,50,430
Do. 1931-32	3,63,818	2,201	374,124	1,04,638	1	2,48,124	..	9,81,318	13,070	9,71,745
Do. 1932-33	3,70,130	2,805	353,777	98,811	1	2,53,696	1,07,000	8,83,864	13,630	8,70,234
Budget estimate, 1933-34	3,69,000	2,350	354,000	1,06,010	10	2,37,800	..	8,69,300	..	8,69,300

Expenditure.	I. Management.	II. Communications.	III Education other than ordinary.	IV. Public Health.	V. Remunerative enterprises account.	Repayment of advances to P. D. Funds.	Total.
	Rs.	Rs.	Rs.	Rs.	Rs.	Rs.	Rs.
Total current use:							
Actuals, 1930-31	58,667	10,70,204	3,54,327	45,309	59,271	..	13,86,780
Do. 1931-32	57,998	9,67,153	3,34,530	47,783	30,734	..	13,37,879
Do. 1932-33	56,071	7,55,908	2,41,008	38,500	4,813	..	11,14,598
Budget estimate, 1933-34	62,600	8,59,570	2,57,310	17,000	6,000	40,000	12,44,010
Net expenditure incurred from ordinary receipts:							
Actuals, 1930-31	58,667	10,70,204	3,54,327	45,309	59,271	..	13,86,780
Do. 1931-32	57,998	9,67,153	3,34,530	47,783	30,734	..	13,37,879
Do. 1932-33	56,071	7,55,908	2,41,008	38,500	4,813	..	11,14,598
Budget estimate, 1933-34	62,600	8,59,570	2,57,310	17,000	6,000	40,000	12,44,010

B. Special Service Account.

Receipts.	C. Elementary Education Account.	D. Railway Account.
	Rs.	Rs.
Total receipts including contributions from general Account—Ordinary:		
Actuals, 1930-31	12,100	5,66,892
Do. 1931-32	13,070	4,18,878
Do. 1932-33	13,630	4,97,553
Budget estimate, 1933-34	..	6,10,490
Net receipts from special taxation and receipts under the account:		
Actuals, 1930-31	12,100	5,66,892
Do. 1931-32	13,070	4,18,878
Do. 1932-33	13,630	4,97,553
Budget estimate, 1933-34	..	6,10,490

Expenditure.	C. Elementary Education Account.	D. Railway Account.
	Rs.	Rs.
Total expenditure:		
Actuals, 1930-31	12,100	5,11,018
Do. 1931-32	13,070	4,74,932
Do. 1932-33	13,630	4,96,567
Budget estimate, 1933-34	..	6,20,000
Net expenditure from taxation, and receipts other than endowments and special contributions and special Government grants:		
Actuals, 1930-31	12,100	5,11,018
Do. 1931-32	13,070	4,74,932
Do. 1932-33	13,630	4,96,567
Budget estimate, 1933-34	..	6,20,000

Part II.—Particulars of the net surplus or deficit under General Funds.

	Actuals, 1930-1931.	Actuals, 1931-1932.	Actuals, 1932-1933.	Budget estimate, 1933-1934.
	Rs.	Rs.	Rs.	Rs.
(a) Net total receipts under A. General Account—Ordinary	10,50,430	9,71,745	8,70,234	8,69,300
(b) Net total expenditure under A. General Account—Ordinary	13,86,780	13,37,879	11,14,598	12,44,010
(c) Difference (a)—(b)	—3,36,350	—3,66,134	—2,44,364	—4,44,540
(d) Net surplus or deficit (total of (c) and (d))	—3,36,350	—3,66,134	—2,44,364	—4,44,540
(e) Ordinary surplus or deficit (total of (c) and (d))	23,50,580	20,00,940	7,96,801	4,67,600
(f) Unspent ordinary balance available (50 per cent of the surplus under (e) in the case of district boards after expenditure and bank loans and 70 per cent in the case of district boards)	7,15,250	7,66,713	8,62,537	+ 15,173
(g) Actual capital expenditure under all accounts incurred from the General Account of the local body	1,41,140	1,41,142	1,39,500	2,624
(h) Opening balance under A. General Account—Ordinary	2,80,001	..	..	14,450
(i) Closing balance under A. General Account—Ordinary	—3,61,994	—3,54,363	—2,90,630	3,43,597
(j) Main ain closing balance	—3,61,994	—3,66,350	+3,43,597	3,43,597
(k) Deficiency in the closing balance	34,264	12,000	34,253	29,847
	6,80,483	7,00,256	2,66,111	..

Statement of Assets and Liabilities on 31st March 1933.

Assets.	Rs.	A.	P.
(a) Arrears of other revenue	24,000	0	0
Balance in hand of funds on 31st March 1933—			
(b) General Account	8,63,373	0	0
(c) Railway Account	21,21,500	0	0
Total ..	30,12,900	0	0

Liabilities.	Rs.	A.	P.
(a) Outstanding bills	15,000	0	0
(b) Other liabilities	5,87,811	0	0
(c) Unrealised cheques	1,10,778	0	0
(d) Balance of loans on 31st March 1933	23,01,961	0	0
Total ..	30,15,548	0	0

No. 1038.—Application of the North Arcot District Board for a loan of Rs. 10,000 from the Government under the Local Authorities Loans Act, 1914:—

1 The purpose for which the loan is required and an estimate of the cost of the entire work or separate part of it, if it is proposed to carry out from loan funds—Construction of a causeway across the Palar River on the Ambur-Vaniyambadi road. Estimated cost Rs. 20,000. Half the cost to be met from loan funds.

2 The amount which it is proposed to borrow—Rs. 10,000 in 1933-34. The balance of Rs. 10,000 will be borrowed if necessary in 1934-35.

3 The fund on the security of which it is proposed to borrow—North Arcot District Board funds.

4 The law under which the said fund is levied, remitted or held —The Madras Local Boards Act, 1920.

5 The date still to which the money is to be borrowed and if proposed to raise a loan in instalments the date next at which the first instalment is to be taken or raised and the years within which it is intended to take or raise the other instalments—The first instalment of Rs. 10,000 to be taken in December 1933.

6 The rate of interest at which it is proposed to borrow—3½ per cent per annum (provisional).

7 The term of years for which the money is to be borrowed and the method by which it is to be repaid—It to be repaid in twenty equal annual instalments of Rs. 500 each inclusive of interest.

8 An account of the present position of the local authority including a statement of all existing prior charges on its funds—A blank.

STATEMENT SHOWING THE FINANCIAL POSITION OF THE NORTH ARCOT DISTRICT BOARD FOR THE FOUR YEARS ENDING WITH THE YEAR 1933-34

Part I.—Account of Receipts and Expenditure of the General and Special Service Accounts—Ordinary.

A. General Account.

Receipts.	I. General Administration and Miscellaneous receipts.	II. Management.	III. Communications.	IV. Education, other than compulsory.	V. Public Health.	VI. Remunerative enterprises.	Total.	Total (old).
	Rs.	Rs.	Rs.	Rs.	Rs.	Rs.	Rs.	Rs.
Total receipts :								
Actuals, 1930-31	1,27,770	2,385	1,54,074	64,993	..	1,48,238	6,97,975	6,98,975
Do. 1931-32	1,20,933	2,500	2,20,811	61,051	66	1,52,909	6,58,199	6,58,199
Do. 1932-33	1,33,064	2,240	2,33,010	55,703	6,130	1,51,300	6,71,411	6,71,411
Budget estimate, 1933-34	1,18,760	2,000	2,45,700	60,450	7,500	1,56,000	*6,90,440	6,90,440
Net receipts available for ordinary expenditure :								
Actuals, 1930-31	1,27,770	2,385	2,24,094	64,993	..	1,48,238	6,67,475	6,67,475
Do. 1931-32	1,20,933	2,500	2,20,811	61,051	66	1,52,909	6,58,199	6,58,199
Do. 1932-33	1,33,064	2,240	2,33,010	55,703	6,130	1,51,300	6,71,411	6,71,411
Budget estimate, 1933-34	1,18,760	2,000	2,45,700	60,450	7,500	1,56,000	*6,90,440	6,90,440

* Includes a loan of Rs. 10,000 from Government.

Expenditure.	I. Management.	II. Communications.	III Education other than compulsory.	IV. Public Health.	V Remunerative enterprises debited to General Account.	Total.
	Rs.	Rs.	Rs.	Rs.	Rs.	Rs.
Total expenditure :						
Actuals, 1930-31	41,267	4,61,161	1,55,779	9,226	10,395	6,97,828
Do. 1931-32	40,879	5,06,045	1,51,971	12,9110	10,566	6,79,171
Do. 1932-33	41,985	5,10,753	1,45,909	10,290	8,461	6,16,399
Budget estimate, 1933-34	44,260	4,10,781*	1,55,853	11,048	8,700	6,10,641*
Net expenditure incurred from ordinary receipts :						
Actuals, 1930-31	41,267	4,61,161	1,03,979	9,226	10,395	6,54,028
Do. 1931-32	40,879	5,06,045	1,16,971	12,9110	10,566	5,91,132
Do. 1932-33	41,985	5,10,753	1,15,909	10,290	8,461	6,13,399
Budget estimate, 1933-34	44,260	4,10,781*	1,20,853	11,048	8,700	5,95,641*

* Includes expenditure out of loan of Rs. 10,000.

Part II.—Particulars of the net Surplus or Deficit under General Funds.

Particulars.	Actuals, 1930-1931.	Actuals, 1931-1932.	Actuals, 1932-1933.	Budget Estimate, 1933-1934.
	Rs.	Rs.	Rs.	Rs.
(a) Net total receipts under A. General Account—Ordinary	6,97,475	6,58,199	6,71,411	6,90,440
(b) Net total expenditure under A. General Account—Ordinary	6,54,028	5,91,132	6,13,399	5,95,640
(c) Difference (a) — (b)	43,447	— 67,067	58,012	94,800
(d) Net surplus of railways after deducting charges for repayment of loan	..	..	..	..
(e) Ordinary surplus or deficit (total of (c) and (d))	43,447	— 67,067	58,012	94,800
(f) Capital expenditure admissible	4,827	..	6,240	..
(g) Actual capital expenditure under all accounts incurred from the General Account of the local body	1,01,149	91,116	4,324	20,000
(h) Ordinary balance under A. General Account—Ordinary	1,40,558	81,310	— 58,703	— 8,972
(i) Opening balance under A. General Account—Ordinary	97,549	— 42,770	— 8,016	— 14,973
(j) Closing balance under A. General Account—Ordinary	37,109	73,905	34,253	18,311
(k) Minimum closing balance under A General Account—Ordinary	..	40,000	20,000	30,000
(l) Deficiency in the closing balance	..	6,095	..	11,689

Statement of assets and liabilities on 31st March 1933.

Assets.	Amount.	Liabilities.	Amount.
	Rs.		Rs.
Arrears of other revenue	23,673	Unrealised closures	4,893
		Balance of loans on 31st March 1933	43,525
Total ..	23,673	Total ..	91,297

K. NARAYANA AYYAR,
Assistant Secretary to Government.

Fort St. George, September 29, 1933
(G.O. Ms. No. 2167, P.H.).

No. 1039.—In exercise of the powers conferred by section 216 of the Madras Local Boards Act, 1920 (Madras Act XIV of 1920), the Governor acting with Ministers is hereby pleased, at the request of the Yerumgamur Panchayat Board and the Bellary District Board, to extend to the Yerumgamur village the provisions of—

(i) sections 280 and 303 (2) (p) of the Madras District Municipalities Act, 1920 (Madras Act V of 1920); and

(ii) the rules framed under the sections aforesaid and published with Local Self Government Department Notifications No. 1442, dated the 1st December 1926, at pages 602-608 of Part I-A of the *Fort St. George Gazette*, dated the 28th December 1926, No. 1618, dated the 18th August 1931, at pages 718 of Part I-A of the *Fort St. George Gazette*, dated the 1st September 1931; and No. 693, dated the 7th June 1933, at pages 243 and 244 of Part I-A of the *Fort St. George Gazette*, dated the 4th July 1933;

subject to the modification that in the said provisions for the words 'Chairman,' 'Municipal Council' and 'Municipality' wherever they occur the words 'President,' 'Panchayat' and 'Panchayat' shall respectively be substituted.

No. 1040.—In exercise of the powers conferred by section 2 of the Madras Registration of Births and Deaths Act, 1899 (Madras Act III of 1899) and in partial modification of Revenue Department Notification No. 72, dated the 12th January 1931, published in pages 33 and 34 of Part I of the *Fort St. George Gazette*, dated the 13th January 1931, the Governor acting with Ministers is hereby pleased to exempt, with effect from the date of publication of this notification, the village of Veerasamudram in the Bellary district from the operation of the said Act.

Fort St. George, September 26, 1933.
(*G.O. Ms.* No. 2142, P.H.)

No. 1041.—The Government are pleased to sanction a further extension of time until 31st March 1934 for the preparation, publication and submission to the Government by the Tuticorin Municipal Council of the three town planning schemes called for in G.O. No. 1359, P.H., dated 15th July 1927, and of the Mettur Railway Station Town Planning Scheme called for in G.O. No. 415, P.E., dated 28th February 1930.

Fort St. George, October 3, 1933.

No. 1042.—In modification of Notification No. 1012, published on page 312 of Part I-A of the *Fort St. George Gazette*, dated 12th September 1933, the following revised lists of plague-infected areas are published:—

A.—In the Madras Presidency.

Salem—Taluk—Hosur.
Coimbatore—Taluks—Kollegal and Gobichettipalayam.
Bellary—Taluks—Hadagalli, Harpanahalli and Kudligi.
Town—Ramjpet.
Madura—Taluk—Periyakulam.
Town—Dindigul and Kodaikanal.

B.—Outside the Madras Presidency.

(Infected localities—Districts and States and Towns of 50,000 or more inhabitants.)

I. BOMBAY.

Districts—Belgaum, Dharwar, Kanara, Bijapur, Satara Thana, Sholapur and Poona.
States—Kolhapur and Deccan States.
Towns—Poona, Bombay and Sholapur.

II. BURMA.

Districts—Thaton, Myaungmya, Maubin and Myingyan.
Town—Rangoon.
States—Southern Shan States.

III. MYSORE.

Districts—Mysore, Kadur, Shimoga, Chitaldrug, Bangalore, Kolar, Civil and Military Station, Bangalore, Tumkur and Kolar.
Town—Mysore and Bangalore.

IV. HYDERABAD STATE.

Districts—Aurangabad, Osmanabad, Medak, Gulbarga Sedar, Nizamabad, Warangal, Mahbubnagar, Nalgonda, Raichur, Bir and Nanded.
Town—Hyderabad.

V. CENTRAL PROVINCES.

Districts—Chanda, Wardha, Nagpur, Bhandara, Balaghat, Seoni, Betul, Hoshangabad and Nimar.
Town—Nagpur.

VI. UNITED PROVINCES.

Districts—Gorakpur, Bijnor, Basti, Etah, Muzaffarnagar and Saharanpur.

VII. BIHAR AND ORISSA.

Districts—Saran and Muzaffarpur.

VIII. COORG.

IX. BARODA STATE.

S. G. SENGODAIYAN,
Deputy Secretary to Government.

ERRATA.

Fort St. George, October 3, 1933.

In the notification under section 4 (1) of the Land Acquisition Act I of 1894, as amended by the Land Acquisition Amendment Act XXXVIII of 1923, published at page 246 of Part I-A of the *Fort St. George Gazette*, dated 11th July 1933, in respect of the land required for a burial-ground for the Pallars of Vagaikulam Pachery in Alwarthirukri village, Ambasamudram taluk, Tinnevelly district—

for 'S. No. 112-1 B, in addition to S. No. 112-3 A, *include* S. No. 219, as the western boundary.'

In the notification under section 4 (1) of the Land Acquisition Act, 1894, published at page 64 of Part I-A of the *Fort St. George Gazette*, dated 14th March 1933, relating to the acquisition of sites for the formation of a road from the trunk road to the Bazaar street, through Kattampalleri in Nellore Ext I village, Nellore taluk, Nellore district—

For 'Periaia Raghavulu, owner of plot No. 8,' read 'Pothu Raghavulu.'
For 'Ch. Jagadish Chinnamma and Pitchiraju, owners of plots Nos. 7 and 8, read 'Ajadi Chenchu Lakshmamma, C. Narsa Raju and Pitchiraju.'
For 'Fakrul Ambiah Labbai, owner of plot No. 11,' read 'Fakrul Ambia Labbai Abdul Azeez Ambiah Labbai and mortgagee Ompatti Shaikhayia Rowther.'

In the notification under section 4 (1) of the Land Acquisition Act I of 1894, published at pages 205 and 207 of Part I A of the *Fort St. George Gazette*, dated 8th August 1933, in respect of the lands to be acquired for Ramnad-Sivaganga-Pasumbu road in Kamudi village, Mudukal attur taluk, Ramnad district—

Against dry, R.S. No. 23-2, owner, *for* 'Mohame Bivi, minor guardian mother Ajmi Bivi,' read 'Mohame Bivi, minor, guardian father Kaadir Bivi.'

Against, dry, T.S. No. 878-4, owners, *for* '(1) Sk. Mohd. Ibrahim Ambiham and (2) Jalamuddin, minor, guardian, Sr. (1),' read '(1) S. Sk. Mohd. Ibrahim Ambiham and (2) Jalamuddin, minor, guardian No. (1).'

Against, dry, T.S. No. 900-4, eastern boundary—
For 'road by T.S. Nos. 900-4 A and 901-3 A B,' read 'cart by T.S. Nos. 899-5 A and 904-5 A B.'
For 'dry, irrigated wet, S. Nos. 358, 378 and 380 part, T.S. Nos. 358, 378 and 380-4,' read 'dry, irrigated, wet, P. Nos. 378, 379 and 380 part, T.S. Nos. 358, 378 and 380-4.'
Add the following at the foot of the notification:—
'Mr. Ramanathan of the above lands to the Raja of Ramnad.'

NOTE.—T.S. No. denotes temporary subdivision number.
S.S. No. denotes resurvey number.
P. No. denotes patnaik number.

In the declaration under section 6 of the Land Acquisition Act, 1894, published at pages 297 and 298 of Part I-A of the *Fort St. George Gazette*, dated 9th August 1933, in respect of the lands to be acquired for Parthibanur-Tiruchuli road in Nelamadur village of Paramakudi taluk, Ramnad district—

Against, south, wet, T.S No. 378-7 B, *for* 'west by T.S. No. 73-8 B 2 B,' read 'west by T.S. No. 378-5 B 2 B.'
Against, south, wet, T.S. No. 380-4 A, *for* 'south by T.S. No. 380-2 B' read south by T.S. No. 380-3 B.'
For 'within, wet, T.S. No. 382-2 A owner Malar Syed Ambiham,' read 'within, dry, T.S. No. 382-2 A, owner Malar Syed Ambiham.'
For 'zamin, wet, T.S. No. 378-2 A, belonging to Sulaimanthammal,' read 'zamin, wet, T.S. No. 378-3 A, belonging to Sulaimanthammal.'
Against, zamin, dry T.S. No. 384-2 B, *for* 'bounded on the north by T.S. Nos. 384-5 A 383-1 and 384 A,' read 'bounded on the north by T.S. Nos. 384-2 A, 383-1 and 384-5 A.'

In the declaration under section 6 of the Land Acquisition Act, 1894, relating to the acquisition of lands in Tuticorin village, Srivaikuntam taluk, Tinnevelly district, for connecting Mr Innasan Local street with Sakthimadasamikovil street, published at page 305 of Part I-A of the *Fort St. George Gazette*, dated 11th August 1933—

Among the pattadars of T.S. No. 1079-1 B *for* 'Pichiamal,' read 'Pechi Ammal.'

ACQUISITION OF LANDS.

No. 1043.—Under section 6 of the Land Acquisition Act, 1894, the Governor hereby declare that the land specified below and measuring 10 cents, be the same a little more or less, is needed for a public purpose, to wit, for raising rice flood and constructing culverts and revetments; and, under sections 3 and 7, the Revenue Divisional Officer, Mangalore, is appointed to perform the functions of a Collector under the Act and directed to take order for the acquisition of the said land. A plan of the land is kept in the office of the Revenue Divisional Officer, Mangalore, and may be inspected at any time during office hours.

South Kanara district, Mangalore taluk.
Bantwal village.

CROP.

Garden S. No. 118-3 B, belonging to Arya alias Lakshmi Devi, bounded on the north, east and south by S. No. 130/part, by S. No. 118-3 A.. .. .. ..

CENTS.

West S. No. 118-4 B, belonging to Ambe alias Lakshmi Devi, bounded on the north by S. No. 118-3 A, east by S. No. 120, south by S. No. 118-5, west by S. No. 116-4 A .. 8

Garden S. No. 121-17 B, belonging to Ambe alias Lakshmi Devi, bounded on the north by S. No. 120, east by S. No. 121-17 A, south by S. No. 121-20 B, west by S. No. 120 1

West S. No. 121-20 B, belonging to Ambe alias Lakshmi Devi, bounded on the north by S. No. 121-17 B, east by S. No. 121-20 A, south by S. No. 101, west by S. No. 120 2

Total .. 10

No. 1044.—Whereas it appears to the Government that the lands specified below are needed for a public purpose, to wit, for Harmad Utharakaramangai road, notice to that effect is hereby given to all whom it may concern in accordance with the provisions of section 4 (1) of the Land Acquisition Act I of 1894 as amended by the Land Acquisition, Amendment Act XXXVIII of 1923, and the Government hereby authorise the Special Deputy Collector for Land Acquisition, Ramnad at Madura, his staff and workmen to exercise the powers conferred by section 4 (2) of the Act. Under section 3 (c) of the same Act the Government appoint the Special Deputy Collector for Land Acquisition, Ramnad at Madura, to perform the functions of a Collector under section 5-A of the Act.

Ramnad district, Ramnad taluk,
Inam Arukudi village.

Approximate area.

ACS.

West, tataikka kaliyar, wanjikal, R.S. No. 1 part (R.S. No. 1-1), measuring 1. a. (1) Muhammad Mohideen—2 shares, 2. (a) (2) Syed Ibrahim, (1) (2) Jainulabdin and (c) (3) Muhammad Ibrahim—10 shares; 3. (a) Muhammad Hussain, (b) Sagul Hameed and (c) Naina Muhammad—6 shares, 4 (1) Muhammad Hussain (2) Sagul Muhammad and (3) Naina Muhammad (owners)—1 share; (1) Syed Ibrahim, (2) Jainulabdin and (3) Muhammad Ibrahim (mortgagees), 5. (a) Kadir Batcha (owner)—1 share, (1) Syed Ibrahim, (2) Jainulabdin and (3) Muhammad Ibrahim (mortgagees), 6. (a) Abdul Kaliman—1 share, and 7. Kollaivanakkan Nellikondrikan, bounded on the north by Kallurani village road, east by resident of owner's land, south by R.S. No. 1-2, west by resident of owner's land .. .. 0·11

West, Harris kaliyan vayalkal, R.S. No. 1 part (R.S. No. 1-3), freehold owners 1. (a) Muhammad Mohideen—12 shares, 2. (a) Syed Ibrahim (b) Jainulabdin and (c) Muhammad Ibrahim—10 shares; 3. (a) Muhammad Hussain (b) Sagul Hameed and (c) Naina Muhammad—6 shares; 4 (1) Muhammad Hussain (2) Sagul Hameed and (3) Naina Muhammad (owners)—1 share, (1) Syed Ibrahim, (2) Jainulabdin and (3) Muhammad Ibrahim (mortgagees), 5. (a) Sagul Muhammad and (b) Muhammad Hussain—1 share; 6. (a) Syed Ibrahim, (b) Jainulabdin and (c) Muhammad Ibrahim (mortgagees), 7. Muhammad Mohideen and 8. Abdul Kaliman—1 share, bounded on the north by R.S. No. 1-1, east by heirs of owner's land, south by R.S. No. 1-3, west by ryotkal of owner's land .. .. .. 0·28

West, nikkadu, R.S. No. 1 part (R.S. No. 1-3), belonging to 1 (a) Muhammad Mohideen—12 shares, 2. (a) (b) Syed Ibrahim, (b) (c) Jainulabdin and (c) (a) Muhammad Ibrahim—10 shares; 3. (a) Muhammad Hussain, (b) Sagul Hameed and (c) Naina Muhammad—6 shares) 4 (1) Muhammad Hussain (2) Sagul Hameed and (3) Naina Muhammad (owners)—1 share, (1) Syed Ibrahim, (2) Jainulabdin and (3) Muhammad Ibrahim (mortgagees); 5. (a) Sagul Muhammad and (b) Muhammad Hussain—1 share; 6. (a) Kadir Batcha (owner)—1 share, (1) Syed Ibrahim, (2) Jainulabdin and (3) Muhammad Ibrahim (mortgagees); 7. Muhammad Meeran—1 share, 8. Abdul Kaliman—1 share, and 9. Kollaivanakkan Nellikondrikan, bounded on the north by R.S. No. 1-2, east by resident of owner's land, south by R.S. No. 1-4; west by resident of owner's land .. .. 0·26

ACS.

Field channel poramboke, R.S. No. 1 part (R.S. No. 1-4), belong as to 1 (a) Muhammad Mohideen—12 shares; 2. (a) (b) Syed Ibrahim (b) (c) Jainulabdin and (c) (a) Muhammad Ibrahim—10 shares; 3. (a) Muhammad Hussain, (b) Sagul Hameed and (c) Naina Muhammad—6 shares, 4. (1) (a) Muhammad Hussain (2) Sagul Hameed and (3) Naina Muhammad (owners)—1 share; (1) Syed Ibrahim, (2) Jainulabdin and (3) Muhammad Ibrahim (mortgagees); 5. (a) Sagul Muhammad and (b) Muhammad Hussain—1 share, 6. (a) Kadir Batcha (owner)—1 share, (1) Syed Ibrahim, (2) Jainulabdin and (3) Muhammad Ibrahim (mortgagees); 7. Muhammad Meeran—1 share, and 8. Abdul Kaliman—1 share, bounded on the north by R.S. No. 1-3, east by ryotkal, south by R.S. Nos. 1-5 and 146, west by the channel .. .. 0·32

West, nanjikkal, R.S. No. 1 part (R.S. No. 1-5), belonging to 1 (a) Muhammad Mohideen—12 shares, 2. (a) (b) Syed Ibrahim, (b) (c) Jainulabdin and (c) (a) Muhammad Ibrahim—10 shares, 3. (a) Muhammad Hussain, (b) Sagul Hameed and (c) Naina Muhammad—6 shares; 4 (1) (a) Muhammad Hussain (2) Sagul Hameed and (3) Naina Muhammad (owners)—1 share; (1) Syed Ibrahim, (2) Jainulabdin and (3) Muhammad Ibrahim (mortgagees); 5. (a) Sagul Muhammad and (b) Muhammad Hussain—1 share; 6. (a) Kadir Batcha (owner)—1 share, (1) Syed Ibrahim, (2) Jainulabdin and (3) Muhammad Ibrahim (mortgagees); 7. Muhammad Meeran—1 share, 8. Abdul Kaliman—1 share, and 9. Kollaivanakkan Nellikondrikan, bounded on the north by R.S. No. 1-4, east by resident of owner's land, south by R.S. No. 1-6, west by resident of owner's land .. .. .. 0·32

West, kattalthaikal, R.S. No. 1 part (R.S. No. 1-6), belonging to 1 (a) Muhammad Mohideen—12 shares, 2. (a) (b) Syed Ibrahim, (b) (c) Jainulabdin and (c) (a) Muhammad Ibrahim—10 shares; 3. (a) Muhammad Hussain, (b) Sagul Hameed and (c) Naina Muhammad—6 shares; 4 (1) (a) Muhammad Hussain (2) Sagul Hameed and (3) Naina Muhammad (owners)—1 share; (1) Syed Ibrahim, (2) Jainulabdin and (3) Muhammad Ibrahim (mortgagees); 5. (a) Sagul Muhammad and (b) Muhammad Hussain—1 share; 6. (a) Kadir Batcha (owner)—1 share, (1) Syed Ibrahim, (2) Jainulabdin and (3) Muhammad Ibrahim (mortgagees); 7. Muhammad Meeran—1 share; 8. Abdul Kaliman—1 share; and 9. Kollaivanakkan Nellikondrikan, bounded on the north by R.S. No. 1-5, east by resident of owner's land, south by R.S. No. 1-7, west by R.S. No. 1-5 .. .. 0·36

West, kattalthaikal, R.S. No. 1 part (R.S. No. 1-7), belonging to same as to R.S. No. 1-6, bounded on the north by R.S. No. 1-6, east by resident of owner's land; south by Kallurani village; west by R.S. No. 1-5 .. .. 0·13

West, kattalthaikal, R.S. No. 1 part (R.S. No. 1-8), belonging to 1 (a) Muhammad Mohideen—12 shares; 2. (a) (b) Syed Ibrahim, (b) (c) Jainulabdin and (c) (a) Muhammad Ibrahim—10 shares, 3. (a) Muhammad Hussain, (b) Sagul Hameed and (c) Naina Muhammad—6 shares; 4 (1) (a) Muhammad Hussain (2) Sagul Hameed and (3) Naina Muhammad (owners)—1 share; (1) Syed Ibrahim, (2) Jainulabdin and (3) Muhammad Ibrahim (mortgagees); 5 (a) Sagul Muhammad and (b) Muhammad Hussain—1 share; 6. (a) Kadir Batcha (owner)—1 share, (1) Syed Ibrahim, (2) Jainulabdin and (3) Muhammad Ibrahim (mortgagees); 7. Muhammad Meeran—1 share; 8. Abdul Kaliman—1 share; and 9. Kollaivanakkan Nellikondrikan, bounded on the north by R.S. No. 1-7, east by resident of owner's land, south by R.S. Nos. 1-9, west by R.S. Nos. 1-5 .. .. .. 0·34

Total .. 1·93

No. 1045.—Whereas it appears to the Government that the land specified below is needed for a public purpose, to wit, for the construction of a public market, notice to that effect is hereby given to all whom it may concern in accordance with the provisions of section 4 (1) of the Land Acquisition Act I of 1894, as amended by the Land Acquisition Amendment Act XXXVIII of 1923, and the Government hereby authorise the Revenue Divisional Officer, Cuddalore, his staff and workmen to exercise the powers conferred by section 4 (2) of the Act. Under

section 3 (c) of the same Act, the Government appoint the Revenue Divisional Officer, Cocanada, to perform the functions of a Collector under section 4-A of the Act.

East Godavari district, Cocanada taluk,
Jaggannaickpeta village.

	Approximate extent.
	Sq. Yds.
Re I.	
Kumbatari, village-site, backyard. S. No. 3 part, belonging to Ainkari Subbamma of Jaggannaickpeta, bounded on the south by road leading to Kumbatari, and part leading to Pedapalem; east by Velivelagapu Sanyasiraju's house, Kurakula Appalanaidu's house and site; south by Vinothi Ramaswamy's house and site; south by Vinothi Ramaswamy's house and site; west by Muppala Seshayya's house and site, west of Muppala Seshayya's site	213
Re II.	
Kumbatari village-site backyard. 3, No. 3 part, belonging to Muppala Seshayya and Chinna Seshayya of Jaggannaickpeta, bounded on the north by road leading to Kakur; east by Ambati Subbamma's vacant site and vacant site and thatched shed (Item No. 1); south by Parampoke Ratnayya's house and site; west by Ambati Subbamma's site and godowns	261
Total ..	474

No. 1046.—Whereas it appears to the Government that the lands specified below are needed for a public purpose, to wit, for Kamandi-Uthukkamangalai road, notice to that effect is hereby given to all whom it may concern in accordance with the provisions of section 4 (1) of the Land Acquisition Act I of 1894, as amended by the Land Acquisition Amendment Act XXXVIII of 1923; and the Government hereby authorize the Special Deputy Collector for Land Acquisition, Ramnad district, at Madura, his staff and workmen to exercise the powers conferred by section 4 (2) of the Act. Under section 3 (c) of the same Act, the Government appoint the Special Deputy Collector for Land Acquisition, Ramnad district, at Madura, to perform the functions of a Collector under section 5-A of the Act.

Ramnad district, Ramnad taluk,
Pandikkalam village.

	Approximate extent.
	Acres.
Inam, sthl pormpoke, R.S. No. 1-2, belonging to Sri Mangaleswarasvami, Uthukkamangalai, represented by trustee the Raja of Ramnad, bounded on the north by Gangaiyapatti village; east by Pandikkalam sthl; south by R.S. No. 1-3; west by Pandikkalam sthl	0·25
Kudi, wet, No. 1-3, Udaikudi, R.S. No. 1-2, belonging to *Gr.* Pichandi Nadar, *Gr.* Muthuirappa Nadar, the said Nadar and Gnana Nadar, bounded on the north by R.S. No. 1-4, east by resident of owner's land; south by R.S. No. 1-1, west by resident of owner's land	0·29
Inam, wet, No. 1-5, Uthukkudi, R.S. No. 1-5, belonging to *Gr.* Karuppiyan, bounded on the north by R.S. No. 1-6; east by resident of owner's land, south by R.S. No. 1-4; west by resident of owner's land	0·35
Kudi, wet, No. 1-6, Mangala vilasam, R.S. No. 1-6, owners (1) Mangal Kuppuraj and 2 Sivam Kuttumbam, mortgagee Sankara Asari, bounded on the north by R.S. No. 1-3, east by resident of owner's land; south by R.S. No. 1-5 west by resident of owner's land	0·19
Kudi, wet, No. 1-7, Mangala vilasam, R.S. No. 1-5, owner Sri Velu Mistri, guardian after Peter Rangachi, mortgagee Muhammad Ibrahimsahib, bounded on the north by R.S. No. 1-4, east by resident of owner's land; south by R.S. No. 1-6; west by resident of owner's land	0·14
Inam, channel pormpoke, R.S. No. 1-8, belonging to Sri Manga-eswarasvami, Uthukkamangalai, represented by trustee the Raja of Ramnad, bounded on the north by R.S. No. 1-9, east by Gold channel; south by R.S. No. 1-7, west by Gold channel	0·01
Inam, wet, No. 132, Kalkulam thal, R.S. No. 2-1, owners Sivagnani Ammal and *Gr.* Lakshmana Pillai, mortgagee S. Chinniya Nadar, bounded on the north by R.S. No. 1-8; east by resident of owner's land; south and west by R.S. No. 2-2	0·36
Inam, wet, No. 131, Kovilan Kattuvirthi, R.S. No. 2-2, belonging to Sivagnani Ammal, *Gr.* Lakshmana Pillai and *Gr.* Vythilingam Pillai, bounded on the north by R.S. No. 1-4 and 2-1 east by R.S. No. 2-1 and resident of owner's land; south by R.S. No. 2-3, west by Vaikkal of owner's land	0·17
Inam, wet, No. 130, Kalappaiyan thirutal, R.S. No. 2-3, belonging to Sega Abdul Kadar and Mar Muhammad, bounded on the north by R.S. No. 2-2, east by resident of owner's land, south by R.S. No. 2-4, west by resident of owner's land	0·25
Inam, wet, No. 128, Kalumkkan virthi, R.S. No. 2-4, belonging to *Gr.* Muhammad Ibrahim, bounded on the north by R.S. No. 2-3; east by resident of owner's land, south by R.S. No. 2-1; west by R.S. No. 2-5	0·01
Inam, wet, No. 124, Kalkan virthi, R.S. No. 2-5, belonging to *Gr.* Manjalai Pillai, bounded on the north by R.S. No. 2-4; east by R.S. No. 2-5; south by R.S. No. 3-1; west by resident of owner's land	0·19
Inam, channel pormpoke, R.S. No. 2-7, belonging to Sri Manga-eswarasvami, Uthukkamangalai represented by trustee Raja of Ramnad, bounded on the north by R.S. Nos. 2-1 and 2-6 east by Gold channel, south by R.S. No. 3-1; east by Kil channel	0·01
Inam, wet, No. 47, Kottai chel, R.S. No. 3-3, owner *Gr.* Vijayarama Kadumban mortgagee Mail Ammal, bounded on the north by R.S. No. 3-2, east by resident of owner's land; south by R.S. No. 3-1, west by resident of owner's land	0·31
Inam wet, No. 46, Regunatha Kadumban thirutal, R.S. No. 3-2, owner *Gr.* Veta, minor guardian elder sister Ma Ammal, mortgagee Muhammad Muthuvapul, bounded on the north by R.S. No. 3-1, east by resident of owner's land; south by R.S. No. 3-3; west by Pandikkalam sthl	0·27
Inam, channel pormpoke, R.S. No. 3-4, belonging to Sri Mangaleswarasvami, Uthukkamangalai, represented by trustee the Raja of Ramnad, bounded on the north by R.S. No. 3-3; east by Gold channel; south by R.S. No. 3-5; west by Gold channel	0·01
Inam, wet, No. 50, Uthuppattai, R.S. No. 3-5, owners *Gr.* Pichandi Pandukkanaicken, Muthu Kadumban, mortgagee Muhammad Ibrahim, bounded on the north by R.S. No. 3-4, east by resident of owner's land; south by R.S. No. 3-6; west by resident of owner's land	0·24
Inam, wet, No. 52, Uthuppattai, R.S. No. 3-6, belonging to *Gr.* Kathiran Kone, bounded on the north by R.S. No. 3-5; east by R.S. No. 3-6; south by R.S. No. 3-1; west by resident of owner's land	0·30
Inam channel pormpoke, R.S. No. 3-8 belonging to Sri Mangaleswarasvami, Uthukkamangalai, represented by trustee the Raja of Ramnad, bounded on the north by R.S. No. 3-7, east by field channel; south by R.S. No. 3-9; west by field channel	0·01
Inam, wet, No. 54, Uthuppattai, R.S. No. 3-9, belonging to Sri Mangaleswarasvami, Uthukkamangalai represented by trustee the Raja of Ramnad, bounded on the north by R.S. No. 3-8; east by resident of owner's land; south by R.S. No. 3-10; west by resident of owner's land	0·15
Inam, wet, No. 57, Uthuppattai, R.S. No. 3-8, belonging to Sri Mangaleswarasvami, Uthukkamangalai, represented by trustee the Raja of Ramnad, bounded on the north by R.S. No. 3-9, east by resident of owner's land, south by R.S. No. 3-11; west by resident of owner's land	0·28
Inam, channel, pormpoke, R.S. No. 3-4, belonging to Sri Mangaleswarasvami, Uthukkamangalai, represented by trustee the Raja of Ramnad, bounded on the north by R.S. No. 3-3; east by field channel south by R.S. No. 3-5, west by field channel	0·01
Inam, wet, No. 58, Uthuppattai, R.S. No. 3-6, owners (1) *Gr.* Muthusami Pillai, (2) *Gr.* Ramayya Pillai and (3) *Gr.* Gurusami Pillai, Nos. (2) and (3) minors represented by mother guardian Muthammal, mortgagee, *Gr.* Muniyandi Asari, bounded on the north by R.S. No. 3-4; east by resident of owner's land, south by R.S. No. 3-7; west by R.S. No. 3-6 and R.S. No. 35, Uthuppattai	0·34
Inam, wet, No. 29, Uthuppattai, R.S. No. 3-5, belonging to Seed Muhammad and Sirajdeen, bounded on the north and east by R.S. No. 3-6; south by R.S. No. 3-1, west by resident of owner's land	0·01
Inam, channel pormpoke, R.S. No. 3-1, belonging to Sri Mangaleswarasvami, Uthukkamangalai, represented by trustee the Raja of Ramnad, bounded on the north by R.S. No. 3-5 & 6 east by Gold channel; south by R.S. No. 3-2, west by Gold channel	0·01
Inam, wet, No. 14, Uthuppattai, R.S. No. 3-2, owners *Gr.* Ramya Kadumban alias Annamai Kadumban and Nachi mortgagee *Gr.* Muthuramya Nadar, bounded on the north by R.S. No. 3-1, east by resident of owner's land; south by R.S. No. 3-3, west by resident of owner's land	0·26
Inam channel, pormpoke, R.S. No. 3-3, belonging to Sri Mangaleswarasvami, Uthukkudi-mangal, represented by trustee the Raja of Ramnad, bounded on the north by R.S. No. 3-2; east by field channel, south by R.S. No. 3-4, west by field channel	0·01
Inam, wet, No. 15, Uthuppattai, R.S. No. 3-4, belonging to *Gr.* Kanna Nadar and *Gr.* Vira Nadar, bounded on the north by R.S. No. 3-3; east by resident of owner's land; south by R.S. No. 3-5 and Nallangudi village, west by R.S. No. 3-3	0·23
Inam, wet, No. 12, Uthuppattai, R.S. No. 3-5, owners *Gr.* P. Arunachalam Pillai, *Gr.* S. Dhivakkali Pillai and *Gr.* C. Kaliappa Pillai, mortgagee *Gr.* Pichandi Nadar, bounded on the north by R.S. Nos. 3-3 & 4, east by R.S. No. 3-4; south by Nallangudi village; west by resident of owner's land	0·24
Total ..	4·25

Metramudar of the above lands—Sri Mangaleswarasvami, Uthukkamangalai, represented by trustee the Raja of Ramnad.

NOTE.—R.S. No. means reserve number

No. 1047.—Under section 6 of the Land Acquisition Act, 1894 the Government hereby declare that the land specified below and measuring 3·83 acres, be the same a little more or less, is needed for a public purpose, to wit, for Kamandhi-Mandapasalai road; and, under sections 3 and 7, the Special Deputy Collector for Land Acquisition, Ramnad district at Madura, is appointed to perform the functions of a Collector under the Act and directed to take order for the acquisition of the said land. A plan of the lands is kept in the office of the Special Deputy Collector, No. 30, Ramachandramurti street, Madura, and may be inspected at any time during office hours.

Ramnad district, Mudukulattur taluk, Ayyanarkulam village.

		Acre.
Inam pottaikkâdi, wet, R.S. No. 1-2, melvaramdue to Vilvâla Ayyanârswami temple trustee sp. Karuppana Velar, Rajaa ram Velar alias Thatha Velar, sp. Karuppana Velar and sp. Go. Kottampatchi Velar, bounded on the north by R.S. No. 1-1 ; east by R.S. No. 1-3, south by residue of Pottaikkâdi, west by Kamudi village ...	...	0-16
Inam, pottaikkâdi, No. 1-3, melvaramdue as mad e for R.S. No. 1-2, bounded on the north by R.S. No. 1-1 ; east by R.S. No. 2-4, south by residue of Pottaikkâdi, west by R.S. No. 1-2	...	0-16
Inam pottaikkâdi, wet, R.S No. 2-3, melvaramdue stated as for R.S. No. 1-2, bounded on the north and east by R.S. No. 2-1; south by residue of Pottaikkâdi, west by R.S. No. 1-3	...	0-24
Inam, pottaikkâdi, wet, R.S. No. 2-4, melvaramdue as for R.S. No. 1-2, bounded on the north by residue of Pottaikkâdi ; east by R.S. No. 2-1 ; south by residue of Pottaikkâdi ; west by R.S. No. 2-3	...	0-24
Inam, pottaikkâdi, wet, R.S. No. 2-5, melvaramdue as for R.S. No. 1-2, bounded on the north by R.S. No. 2-1 ; east by R.S. No. 2-6 ; south by residue of Pottaikkâdi ; west by R.S. No. 2-4	...	0-24
Inam, pottaikkâdi, wet, R.S. No. 2-6, melvaramdue as for R.S. No. 1-2, bounded on the north by residue of Pottaikkâdi ; east by R.S. No. 2-7 ; south by residue of Pottaikkâdi ; west by R.S. No. 2-5	...	0-24
Inam, pottaikkâdi, wet, R.S. No. 2-7, melvaramdue as for R.S. No. 1-2, bounded on the north by residue of Pottaikkâdi ; east by R.S. No. 2-8 ; south by residue of Pottaikkâdi ; west by R.S. No. 2-6	...	0-24
Inam, pottaikkâdi, wet, R.S. No. 2-8, melvaramdue as for R.S. No. 1-2, bounded on the north by R.S. No. 2-7 ; east by R.S. No. 2-9 ; south by residue of Pottaikkâdi ; west by R.S. No. 2-7	...	0-24
Inam, pottaikkâdi, wet, R.S. No. 2-9, melvaramdue as for R.S. No. 1-2, bounded on the north by R.S. No. 2-8 ; east by R.S. No. 2-10 ; south by residue of Pottaikkâdi ; west by R.S. No. 2-8	...	0-24
Inam, pottaikkâdi, wet, R.S. No. 2-10, melvaramdue as for R.S. No. 1-2, bounded on the north by R.S. No. 2-9 ; east by R.S. No. 2-11 ; south by residue of Pottaikkâdi ; west by R.S. No. 2-9	...	0-24
Inam, pottaikkâdi, wet, R.S. No. 2-11, melvaramdue as for R.S. No. 1-2, bounded on the north by R.S. No. 2-10 ; east by R.S. No. 2-12 ; south by residue of Pottaikkâdi ; west by R.S. No. 2-10	...	0-24
Inam, pottaikkâdi, wet, R.S. No. 2-12, melvaramdue as for R.S. No. 1-2, bounded on the north by residue of Pottaikkâdi ; east by R.S. No. 2-13 ; south by residue of Pottaikkâdi ; west by R.S. No. 2-11	...	0-24
Inam, pottaikkâdi, wet, R.S. No. 2-13, melvaramdue as for R.S. No. 1-2, bounded on the north by residue of Pottaikkâdi ; east by R.S. No. 2-14 ; south by residue of Pottaikkâdi ; west by R.S. No. 2-12	...	0-24
Inam, pottaikkâdi, wet, R.S. No. 2-14, melvaramdue as for R.S. No. 1-2, bounded on the north by residue of Pottaikkâdi ; east by R.S. No. 2-15 ; south by residue of Pottaikkâdi ; west by R.S. No. 2-13	...	0-24
Inam, pottaikkâdi, wet, R.S. No. 2-15, melvaramdue as for R.S. No. 1-2, bounded on the north by residue of Pottaikkâdi ; east by R.S. No. 2-16 ; south by residue of Pottaikkâdi ; west by R.S. No. 2-14	...	0-24
Inam, pottaikkâdi, wet, R.S. No. 2-16, melvaramdue as for R.S. No. 1-2, bounded on the north by residue of Pottaikkâdi ; east by R.S. No. 2-17 ; south by residue of Pottaikkâdi ; west by R.S. No. 2-15	...	0-24
Inam, pottaikkâdi, wet, R.S. No. 2-17, melvaramdue as for R.S. No. 1-2, bounded on the north by residue of Pottaikkâdi ; east by R.S. No. 2-18 ; south by residue of Pottaikkâdi ; west by R.S. No. 2-16	...	0-24
Inam, pottaikkâdi, wet, R.S. No. 2-18, melvaramdue as for R.S. No. 1-2, bounded on the north by residue of Pottaikkâdi ; east by R.S. No. 2-19 ; south by residue of Pottaikkâdi ; west by R.S. No. 2-17	...	0-24
Inam, pottaikkâdi, wet, R.S. No. 2-19, melvaramdue as for R.S. No. 1-2, bounded on the north by residue of Pottaikkâdi ; east by R.S. No. 2-20 ; south by residue of Pottaikkâdi ; west by R.S. No. 2-18	...	0-24
Inam, pottaikkâdi, wet, R.S. No. 2-20, melvaramdue as for R.S. No. 1-2, bounded on the north by residue of Pottaikkâdi ; east by R.S. No. 2-21 ; south by residue of Pottaikkâdi ; west by R.S. No. 2-19	...	0-24
Inam, pottaikkâdi, wet, R.S. No. 2-21, melvaramdue as for R.S. No. 1-2, bounded on the north by R.S. No. 2-20 ; east by R.S. No. 2-22 ; south by residue of Pottaikkâdi ; west by R.S. No. 2-20	...	0-24
Inam, pottaikkâdi, wet, R.S. No. 2-22, melvaramdue as for R.S. No. 1-2, bounded on the north by residue of Pottaikkâdi ; east by R.S. No. 2-23 ; south by residue of Pottaikkâdi ; west by R.S. No. 2-21	...	0-24
Inam, pottaikkâdi, wet, R.S. No. 2-23, melvaramdue as for R.S. No. 1-2, bounded on the north by residue of Pottaikkâdi ; east by R.S. No. 2-24 ; south by residue of Pottaikkâdi ; west by R.S. No. 2-22	...	0-24
Inam, pottaikkâdi, wet, R.S. No. 2-24, melvaramdue as for R.S. No. 1-2, bounded on the north by residue of Pottaikkâdi ; east by R.S. No. 2-25 ; south by residue of Pottaikkâdi ; west by R.S. No. 2-23	...	0-24
Inam, pottaikkâdi, wet, R.S. No. 2-25, melvaramdue as for R.S. No. 1-2, bounded on the north by residue of Pottaikkâdi ; east by R.S. No. 2-26 ; south by residue of Pottaikkâdi ; west by R.S. No. 2-24	...	0-24
Inam, pottaikkâdi, wet, R.S. No. 2-26, melvaramdue as for R.S. No. 1-2, bounded on the north by residue of Pottaikkâdi ; east by R.S. No. 2-27 ; south by residue of Pottaikkâdi ; west by R.S. No. 2-25	...	0-24
Inam, pottaikkâdi, wet, R.S. No. 2-27, melvaramdue as for R.S. No. 1-2, bounded on the north by residue of Pottaikkâdi ; east by R.S. No. 2-28 ; south by residue of Pottaikkâdi ; west by R.S. No. 2-26	...	0-24
Inam, pottaikkâdi, wet, R.S. No. 2-28, melvaramdue as for R.S. No. 1-2, bounded on the north by residue of Pottaikkâdi ; east by R.S. No. 2-29 ; south by residue of Pottaikkâdi ; west by R.S. No. 2-27	...	0-24
Inam, pottaikkâdi, wet, R.S. No. 2-29, melvaramdue as for R.S. No. 1-2, bounded on the north by residue of Pottaikkâdi ; east by R.S. No. 2-30 ; south by residue of Pottaikkâdi ; west by R.S. No. 2-28	...	0-24
Inam, pottaikkâdi, wet, R.S. No. 2-30, melvaramdue as for R.S. No. 1-2, bounded on the north by residue of Pottaikkâdi ; east by R.S. No. 2-31 ; south by residue of Pottaikkâdi ; west by R.S. No. 2-29	...	0-24
Inam, pottaikkâdi, wet, R.S. No. 2-31, melvaramdue as for R.S. No. 1-2, bounded on the north by residue of Pottaikkâdi ; east by R.S. No. 2-32 ; south by residue of Pottaikkâdi ; west by R.S. No. 2-30	...	0-24
Inam, pottaikkâdi, wet, R.S. No. 2-32, melvaramdue as for R.S. No. 1-2, bounded on the north by residue of Pottaikkâdi ; east by R.S. No. 2-33 ; south by residue of Pottaikkâdi ; west by R.S. No. 2-31	...	0-24
Inam, pottaikkâdi, wet, R.S. No. 2-33, melvaramdue as for R.S. No. 1-2, bounded on the north by residue of Pottaikkâdi ; east by R.S. No. 2-34 ; south by residue of Pottaikkâdi ; west by R.S. No. 2-32	...	0-24
Inam, pottaikkâdi, wet, R.S. No. 2-34, melvaramdue as for R.S. No. 1-2, bounded on the north by residue of Pottaikkâdi ; east by R.S. No. 2-35 ; south by residue of Pottaikkâdi ; west by R.S. No. 2-33	...	0-24
Inam, pottaikkâdi, wet, R.S. No. 2-35, melvaramdue as for R.S. No. 1-2, bounded on the north by residue of Pottaikkâdi ; east by R.S. No. 2-36 ; south by residue of Pottaikkâdi ; west by R.S. No. 2-34	...	0-24
Inam, pottaikkâdi, wet, R.S. No. 2-36, melvaramdue as for R.S. No. 1-2, bounded on the north by residue of Pottaikkâdi ; east by R.S. No. 2-37 ; south by residue of Pottaikkâdi ; west by R.S. No. 2-35	...	0-24
Inam, pottaikkâdi, wet, R.S. No. 2-37, melvaramdue as for R.S. No. 1-2, bounded on the north by residue of Pottaikkâdi ; east by R.S. No. 2-38 ; south by residue of Pottaikkâdi ; west by R.S. No. 2-36	...	0-24
Inam, pottaikkâdi, wet, R.S. No. 2-38, melvaramdue as for R.S. No. 1-2, bounded on the north by residue of Pottaikkâdi ; east by R.S. No. 2-39 ; south by residue of Pottaikkâdi ; west by R.S. No. 2-37	...	0-24
Inam, pottaikkâdi, wet, R.S. No. 2-39, melvaramdue as for R.S. No. 1-2, bounded on the north by residue of Pottaikkâdi ; east by R.S. No. 2-40 ; south by residue of Pottaikkâdi ; west by R.S. No. 2-38	...	0-24
Inam, pottaikkâdi, wet, R.S. No. 2-40, melvaramdue as for R.S. No. 1-2, bounded on the north by residue of Pottaikkâdi ; east by R.S. No. 2-41 ; south by residue of Pottaikkâdi ; west by R.S. No. 2-39	...	0-24
Inam, pottaikkâdi, wet, R.S. No. 2-41, melvaramdue as for R.S. No. 1-2, bounded on the north by residue of Pottaikkâdi ; east by R.S. No. 2-42 ; south by residue of Pottaikkâdi ; west by R.S. No. 2-40	...	0-24
Inam, pottaikkâdi, wet, R.S. No. 2-42, melvaramdue as for R.S. No. 1-2, bounded on the north by residue of Pottaikkâdi ; east by R.S. No. 2-43 ; south by residue of Pottaikkâdi ; west by R.S. No. 2-41	...	0-24
Inam, pottaikkâdi, wet, R.S. No. 2-43, melvaramdue as for R.S. No. 1-2, bounded on the north by residue of Pottaikkâdi ; east by R.S. No. 2-44 ; south by residue of Pottaikkâdi ; west by R.S. No. 2-42	...	0-24
Inam, pottaikkâdi, wet, R.S. No. 2-44, melvaramdue as for R.S. No. 1-2, bounded on the north by residue of Pottaikkâdi ; east by R.S. No. 2-45 ; south by residue of Pottaikkâdi ; west by R.S. No. 2-43	...	0-24
Inam, pottaikkâdi, wet, R.S. No. 2-45, melvaramdue as for R.S. No. 1-2, bounded on the north by residue of Pottaikkâdi ; east by R.S. No. 2-46 ; south by residue of Pottaikkâdi ; west by R.S. No. 2-44	...	0-24
Inam, pottaikkâdi, wet, R.S. No. 2-46, melvaramdue as for R.S. No. 1-2, bounded on the north by residue of Pottaikkâdi ; east by R.S. No. 2-47 ; south by residue of Pottaikkâdi ; west by R.S. No. 2-45	...	0-24
Inam, pottaikkâdi, wet, R.S. No. 2-47, melvaramdue as for R.S. No. 1-2, bounded on the north by residue of Pottaikkâdi ; east by R.S. No. 2-48 ; south by residue of Pottaikkâdi ; west by R.S. No. 2-46	...	0-24
Inam, pottaikkâdi, wet, R.S. No. 2-48, melvaramdue as for R.S. No. 1-2, bounded on the north by residue of Pottaikkâdi ; east by R.S. No. 2-49 ; south by residue of Pottaikkâdi ; west by R.S. No. 2-47	...	0-24
Inam, pottaikkâdi, wet, R.S. No. 2-49, melvaramdue as for R.S. No. 1-2, bounded on the north by residue of Pottaikkâdi ; east by R.S. No. 2-50 ; south by residue of Pottaikkâdi ; west by R.S. No. 2-48	...	0-24
Inam, pottaikkâdi, wet, R.S. No. 2-50, melvaramdue as for R.S. No. 1-2, bounded on the north by residue of Pottaikkâdi ; east by R.S. No. 2-51 ; south by residue of Pottaikkâdi ; west by R.S. No. 2-49	...	0-24
Inam, pottaikkâdi, wet, R.S. No. 2-51, melvaramdue as for R.S. No. 1-2, bounded on the north by residue of Pottaikkâdi ; east by R.S. No. 2-52 ; south by residue of Pottaikkâdi ; west by R.S. No. 2-50	...	0-24
Inam, pottaikkâdi, wet, R.S. No. 2-52, melvaramdue as for R.S. No. 1-2, bounded on the north by residue of Pottaikkâdi ; east by R.S. No. 2-53 ; south by residue of Pottaikkâdi ; west by R.S. No. 2-51	...	0-24
Inam, pottaikkâdi, wet, R.S. No. 2-53, melvaramdue as for R.S. No. 1-2, bounded on the north by residue of Pottaikkâdi ; east by R.S. No. 2-54 ; south by residue of Pottaikkâdi ; west by R.S. No. 2-52	...	0-24
Inam, pottaikkâdi, wet, R.S. No. 2-54, melvaramdue as for R.S. No. 1-2, bounded on the north by residue of Pottaikkâdi ; east by R.S. No. 2-55 ; south by residue of Pottaikkâdi ; west by R.S. No. 2-53	...	0-24
Inam, pottaikkâdi, wet, R.S. No. 2-55, melvaramdue as for R.S. No. 1-2, bounded on the north by residue of Pottaikkâdi ; east by R.S. No. 2-56 ; south by residue of Pottaikkâdi ; west by R.S. No. 2-54	...	0-24
Inam, pottaikkâdi, wet, R.S. No. 2-56, melvaramdue as for R.S. No. 1-2, bounded on the north by residue of Pottaikkâdi ; east by R.S. No. 2-57 ; south by residue of Pottaikkâdi ; west by R.S. No. 2-55	...	0-24
Inam, pottaikkâdi, wet, R.S. No. 2-57, melvaramdue as for R.S. No. 1-2, bounded on the north by residue of Pottaikkâdi ; east by R.S. No. 2-58 ; south by residue of Pottaikkâdi ; west by R.S. No. 2-56	...	0-24
Inam, pottaikkâdi, wet, R.S. No. 2-58, melvaramdue as for R.S. No. 1-2, bounded on the north by residue of Pottaikkâdi ; east by R.S. No. 2-59 ; south by residue of Pottaikkâdi ; west by R.S. No. 2-57	...	0-24
Inam, pottaikkâdi, wet, R.S. No. 2-59, melvaramdue as for R.S. No. 1-2, bounded on the north by residue of Pottaikkâdi ; east by R.S. No. 2-60 ; south by residue of Pottaikkâdi ; west by R.S. No. 2-58	...	0-24
Inam, pottaikkâdi, wet, R.S. No. 2-60, melvaramdue as for R.S. No. 1-2, bounded on the north by residue of Pottaikkâdi ; east by R.S. No. 2-61 ; south by residue of Pottaikkâdi ; west by R.S. No. 2-59	...	0-24
Inam, pottaikkâdi, wet, R.S. No. 2-61, melvaramdue as for R.S. No. 1-2, bounded on the north by residue of Pottaikkâdi ; east by R.S. No. 2-62 ; south by residue of Pottaikkâdi ; west by R.S. No. 2-60	...	0-24
Inam, pottaikkâdi, wet, R.S. No. 2-62, melvaramdue as for R.S. No. 1-2, bounded on the north by residue of Pottaikkâdi ; east by R.S. No. 2-63 ; south by residue of Pottaikkâdi ; west by R.S. No. 2-61	...	0-24
Inam, pottaikkâdi, wet, R.S. No. 2-63, melvaramdue as for R.S. No. 1-2, bounded on the north by residue of Pottaikkâdi ; east by R.S. No. 2-64 ; south by residue of Pottaikkâdi ; west by R.S. No. 2-62	...	0-24
Inam, pottaikkâdi, wet, R.S. No. 2-64, melvaramdue as for R.S. No. 1-2, bounded on the north by residue of Pottaikkâdi ; east by R.S. No. 2-65 ; south by residue of Pottaikkâdi ; west by R.S. No. 2-63	...	0-24
Inam, pottaikkâdi, wet, R.S. No. 2-65, melvaramdue as for R.S. No. 1-2, bounded on the north by residue of Pottaikkâdi ; east by R.S. No. 2-66 ; south by residue of Pottaikkâdi ; west by R.S. No. 2-64	...	0-24
Inam, pottaikkâdi, wet, R.S. No. 2-66, melvaramdue as for R.S. No. 1-2, bounded on the north by residue of Pottaikkâdi ; east by R.S. No. 2-67 ; south by residue of Pottaikkâdi ; west by R.S. No. 2-65	...	0-24
Inam, pottaikkâdi, wet, R.S. No. 2-67, melvaramdue as for R.S. No. 1-2, bounded on the north by residue of Pottaikkâdi ; east by R.S. No. 2-68 ; south by residue of Pottaikkâdi ; west by R.S. No. 2-66	...	0-24
Inam, pottaikkâdi, wet, R.S. No. 2-68, melvaramdue as for R.S. No. 1-2, bounded on the north by residue of Pottaikkâdi ; east by R.S. No. 2-69 ; south by residue of Pottaikkâdi ; west by R.S. No. 2-67	...	0-24
Inam, pottaikkâdi, wet, R.S. No. 2-69, melvaramdue as for R.S. No. 1-2, bounded on the north by residue of Pottaikkâdi ; east by R.S. No. 2-70 ; south by residue of Pottaikkâdi ; west by R.S. No. 2-68	...	0-24
Inam, pottaikkâdi, wet, R.S. No. 2-70, melvaramdue as for R.S. No. 1-2, bounded on the north by residue of Pottaikkâdi ; east by R.S. No. 2-71 ; south by residue of Pottaikkâdi ; west by R.S. No. 2-69	...	0-24
Inam, pottaikkâdi, wet, R.S. No. 2-71, melvaramdue as for R.S. No. 1-2, bounded on the north by residue of Pottaikkâdi ; east by R.S. No. 2-72 ; south by residue of Pottaikkâdi ; west by R.S. No. 2-70	...	0-24
Inam, pottaikkâdi, wet, R.S. No. 2-72, melvaramdue as for R.S. No. 1-2, bounded on the north by residue of Pottaikkâdi ; east by R.S. No. 2-73 ; south by residue of Pottaikkâdi ; west by R.S. No. 2-71	...	0-24
Inam, pottaikkâdi, wet, R.S. No. 2-73, melvaramdue as for R.S. No. 1-2, bounded on the north by residue of Pottaikkâdi ; east by R.S. No. 2-74 ; south by residue of Pottaikkâdi ; west by R.S. No. 2-72	...	0-24
Inam, pottaikkâdi, wet, R.S. No. 2-74, melvaramdue as for R.S. No. 1-2, bounded on the north by residue of Pottaikkâdi ; east by R.S. No. 2-75 ; south by residue of Pottaikkâdi ; west by R.S. No. 2-73	...	0-24
Inam, pottaikkâdi, wet, R.S. No. 2-75, melvaramdue as for R.S. No. 1-2, bounded on the north by residue of Pottaikkâdi ; east by R.S. No. 2-76 ; south by residue of Pottaikkâdi ; west by R.S. No. 2-74	...	0-24
Inam, pottaikkâdi, wet, R.S. No. 2-76, melvaramdue as for R.S. No. 1-2, bounded on the north by residue of Pottaikkâdi ; east by R.S. No. 2-77 ; south by residue of Pottaikkâdi ; west by R.S. No. 2-75	...	0-24
Inam, pottaikkâdi, wet, R.S. No. 2-77, melvaramdue as for R.S. No. 1-2, bounded on the north by residue of Pottaikkâdi ; east by R.S. No. 2-78 ; south by residue of Pottaikkâdi ; west by R.S. No. 2-76	...	0-24
Inam, pottaikkâdi, wet, R.S. No. 2-78, melvaramdue as for R.S. No. 1-2, bounded on the north by residue of Pottaikkâdi ; east by R.S. No. 2-79 ; south by residue of Pottaikkâdi ; west by R.S. No. 2-77	...	0-24
Inam, pottaikkâdi, wet, R.S. No. 2-79, melvaramdue as for R.S. No. 1-2, bounded on the north by residue of Pottaikkâdi ; east by R.S. No. 2-80 ; south by residue of Pottaikkâdi ; west by R.S. No. 2-78	...	0-24
Inam, pottaikkâdi, wet, R.S. No. 2-80, melvaramdue as for R.S. No. 1-2, bounded on the north by residue of Pottaikkâdi ; east by R.S. No. 2-81 ; south by residue of Pottaikkâdi ; west by R.S. No. 2-79	...	0-24
Inam, pottaikkâdi, wet, R.S. No. 2-81, melvaramdue as for R.S. No. 1-2, bounded on the north by residue of Pottaikkâdi ; east by R.S. No. 2-82 ; south by residue of Pottaikkâdi ; west by R.S. No. 2-80	...	0-24
Inam, pottaikkâdi, wet, R.S. No. 2-82, melvaramdue as for R.S. No. 1-2, bounded on the north by residue of Pottaikkâdi ; east by R.S. No. 2-83 ; south by residue of Pottaikkâdi ; west by R.S. No. 2-81	...	0-24
Inam, pottaikkâdi, wet, R.S. No. 2-83, melvaramdue as for R.S. No. 1-2, bounded on the north by residue of Pottaikkâdi ; east by R.S. No. 2-84 ; south by residue of Pottaikkâdi ; west by R.S. No. 2-82	...	0-24
Inam, pottaikkâdi, wet, R.S. No. 2-84, melvaramdue as for R.S. No. 1-2, bounded on the north by residue of Pottaikkâdi ; east by R.S. No. 2-85 ; south by residue of Pottaikkâdi ; west by R.S. No. 2-83	...	0-24
Inam, pottaikkâdi, wet, R.S. No. 2-85, melvaramdue as for R.S. No. 1-2, bounded on the north by residue of Pottaikkâdi ; east by R.S. No. 2-86 ; south by residue of Pottaikkâdi ; west by R.S. No. 2-84	...	0-24
Inam, pottaikkâdi, wet, R.S. No. 2-86, melvaramdue as for R.S. No. 1-2, bounded on the north by residue of Pottaikkâdi ; east by R.S. No. 2-87 ; south by residue of Pottaikkâdi ; west by R.S. No. 2-85	...	0-24
Inam, pottaikkâdi, wet, R.S. No. 2-87, melvaramdue as for R.S. No. 1-2, bounded on the north by residue of Pottaikkâdi ; east by R.S. No. 2-88 ; south by residue of Pottaikkâdi ; west by R.S. No. 2-86	...	0-24
Inam, pottaikkâdi, wet, R.S. No. 2-88, melvaramdue as for R.S. No. 1-2, bounded on the north by residue of Pottaikkâdi ; east by R.S. No. 2-89 ; south by residue of Pottaikkâdi ; west by R.S. No. 2-87	...	0-24
Inam, pottaikkâdi, wet, R.S. No. 2-89, melvaramdue as for R.S. No. 1-2, bounded on the north by residue of Pottaikkâdi ; east by R.S. No. 2-90 ; south by residue of Pottaikkâdi ; west by R.S. No. 2-88	...	0-24
Inam, pottaikkâdi, wet, R.S. No. 2-90, melvaramdue as for R.S. No. 1-2, bounded on the north by residue of Pottaikkâdi ; east by R.S. No. 2-91 ; south by residue of Pottaikkâdi ; west by R.S. No. 2-89	...	0-24
Inam, pottaikkâdi, wet, R.S. No. 2-91, melvaramdue as for R.S. No. 1-2, bounded on the north by residue of Pottaikkâdi ; east by R.S. No. 2-92 ; south by residue of Pottaikkâdi ; west by R.S. No. 2-90	...	0-24
Inam, pottaikkâdi, wet, R.S. No. 2-92, melvaramdue as for R.S. No. 1-2, bounded on the north by residue of Pottaikkâdi ; east by R.S. No. 2-93 ; south by residue of Pottaikkâdi ; west by R.S. No. 2-91	...	0-24
Inam, pottaikkâdi, wet, R.S. No. 2-93, melvaramdue as for R.S. No. 1-2, bounded on the north by residue of Pottaikkâdi ; east by R.S. No. 2-94 ; south by residue of Pottaikkâdi ; west by R.S. No. 2-92	...	0-24
Inam, pottaikkâdi, wet, R.S. No. 2-94, melvaramdue as for R.S. No. 1-2, bounded on the north by residue of Pottaikkâdi ; east by R.S. No. 2-95 ; south by residue of Pottaikkâdi ; west by R.S. No. 2-93	...	0-24
Inam, pottaikkâdi, wet, R.S. No. 2-95, melvaramdue as for R.S. No. 1-2, bounded on the north by residue of Pottaikkâdi ; east by R.S. No. 2-96 ; south by residue of Pottaikkâdi ; west by R.S. No. 2-94	...	0-24
Inam, pottaikkâdi, wet, R.S. No. 2-96, melvaramdue as for R.S. No. 1-2, bounded on the north by residue of Pottaikkâdi ; east by R.S. No. 2-97 ; south by residue of Pottaikkâdi ; west by R.S. No. 2-95	...	0-24
Inam, pottaikkâdi, wet, R.S. No. 2-97, melvaramdue as for R.S. No. 1-2, bounded on the north by residue of Pottaikkâdi ; east by R.S. No. 2-98 ; south by residue of Pottaikkâdi ; west by R.S. No. 2-96	...	0-24
Inam, pottaikkâdi, wet, R.S. No. 2-98, melvaramdue as for R.S. No. 1-2, bounded on the north by residue of Pottaikkâdi ; east by R.S. No. 2-99 ; south by residue of Pottaikkâdi ; west by R.S. No. 2-97	...	0-24
Inam, pottaikkâdi, wet, R.S. No. 2-99, melvaramdue as for R.S. No. 1-2, bounded on the north by residue of Pottaikkâdi ; east by R.S. No. 2-100 ; south by residue of Pottaikkâdi ; west by R.S. No. 2-98	...	0-24
Inam, pottaikkâdi, wet, R.S. No. 2-100, melvaramdue as for R.S. No. 1-2, bounded on the north by residue of Pottaikkâdi ; east by R.S. No. 2-101 ; south by residue of Pottaikkâdi ; west by R.S. No. 2-99	...	0-24
Inam, pottaikkâdi, wet, R.S. No. 2-101, melvaramdue as for R.S. No. 1-2, bounded on the north by residue of Pottaikkâdi ; east by R.S. No. 2-102 ; south by residue of Pottaikkâdi ; west by R.S. No. 2-100	...	0-24
Inam, pottaikkâdi, wet, R.S. No. 2-102, melvaramdue as for R.S. No. 1-2, bounded on the north by residue of Pottaikkâdi ; east by R.S. No. 2-103 ; south by residue of Pottaikkâdi ; west by R.S. No. 2-101	...	0-24
Inam, pottaikkâdi, wet, R.S. No. 2-103, melvaramdue as for R.S. No. 1-2, bounded on the north by residue of Pottaikkâdi ; east by R.S. No. 2-104 ; south by residue of Pottaikkâdi ; west by R.S. No. 2-102	...	0-24
Inam, pottaikkâdi, wet, R.S. No. 2-104, melvaramdue as for R.S. No. 1-2, bounded on the north by residue of Pottaikkâdi ; east by R.S. No. 2-105 ; south by residue of Pottaikkâdi ; west by R.S. No. 2-103	...	0-24
Inam, pottaikkâdi, wet, R.S. No. 2-105, melvaramdue as for R.S. No. 1-2, bounded on the north by residue of Pottaikkâdi ; east by R.S. No. 2-106 ; south by residue of Pottaikkâdi ; west by R.S. No. 2-104	...	0-24
Inam, pottaikkâdi, wet, R.S. No. 2-106, melvaramdue as for R.S. No. 1-2, bounded on the north by residue of Pottaikkâdi ; east by R.S. No. 2-107 ; south by residue of Pottaikkâdi ; west by R.S. No. 2-105	...	0-24
Inam, pottaikkâdi, wet, R.S. No. 2-107, melvaramdue as for R.S. No. 1-2, bounded on the north by residue of Pottaikkâdi ; east by R.S. No. 2-108 ; south by residue of Pottaikkâdi ; west by R.S. No. 2-106	...	0-24
Inam, pottaikkâdi, wet, R.S. No. 2-108, melvaramdue as for R.S. No. 1-2, bounded on the north by residue of Pottaikkâdi ; east by R.S. No. 2-109 ; south by residue of Pottaikkâdi ; west by R.S. No. 2-107	...	0-24
Inam, pottaikkâdi, wet, R.S. No. 2-109, melvaramdue as for R.S. No. 1-2, bounded on the north by residue of Pottaikkâdi ; east by R.S. No. 2-110 ; south by residue of Pottaikkâdi ; west by R.S. No. 2-108	...	0-24
Inam, pottaikkâdi, wet, R.S. No. 2-110, melvaramdue as for R.S. No. 1-2, bounded on the north by residue of Pottaikkâdi ; east by R.S. No. 2-111 ; south by residue of Pottaikkâdi ; west by R.S. No. 2-109	...	0-24
Inam, pottaikkâdi, wet, R.S. No. 2-111, melvaramdue as for R.S. No. 1-2, bounded on the north by residue of Pottaikkâdi ; east by R.S. No. 2-112 ; south by residue of Pottaikkâdi ; west by R.S. No. 2-110	...	0-24
Inam, pottaikkâdi, wet, R.S. No. 2-112, melvaramdue as for R.S. No. 1-2, bounded on the north by residue of Pottaikkâdi ; east by R.S. No. 2-113 ; south by residue of Pottaikkâdi ; west by R.S. No. 2-111	...	0-24
Inam, pottaikkâdi, wet, R.S. No. 2-113, melvaramdue as for R.S. No. 1-2, bounded on the north by residue of Pottaikkâdi ; east by R.S. No. 2-114 ; south by residue of Pottaikkâdi ; west by R.S. No. 2-112	...	0-24
Inam, pottaikkâdi, wet, R.S. No. 2-114, melvaramdue as for R.S. No. 1-2, bounded on the north by residue of Pottaikkâdi ; east by R.S. No. 2-115 ; south by residue of Pottaikkâdi ; west by R.S. No. 2-113	...	0-24
Inam, pottaikkâdi, wet, R.S. No. 2-115, melvaramdue as for R.S. No. 1-2, bounded on the north by residue of Pottaikkâdi ; east by R.S. No. 2-116 ; south by residue of Pottaikkâdi ; west by R.S. No. 2-114	...	0-24
Inam, pottaikkâdi, wet, R.S. No. 2-116, melvaramdue as for R.S. No. 1-2, bounded on the north by residue of Pottaikkâdi ; east by R.S. No. 2-117 ; south by residue of Pottaikkâdi ; west by R.S. No. 2-115	...	0-24
Inam, pottaikkâdi, wet, R.S. No. 2-117, melvaramdue as for R.S. No. 1-2, bounded on the north by residue of Pottaikkâdi ; east by R.S. No. 2-118 ; south by residue of Pottaikkâdi ; west by R.S. No. 2-116	...	0-24
Inam, pottaikkâdi, wet, R.S. No. 2-118, melvaramdue as for R.S. No. 1-2, bounded on the north by residue of Pottaikkâdi ; east by R.S. No. 2-119 ; south by residue of Pottaikkâdi ; west by R.S. No. 2-117	...	0-24
Inam, pottaikkâdi, wet, R.S. No. 2-119, melvaramdue as for R.S. No. 1-2, bounded on the north by residue of Pottaikkâdi ; east by R.S. No. 2-120 ; south by residue of Pottaikkâdi ; west by R.S. No. 2-118	...	0-24
Inam, pottaikkâdi, wet, R.S. No. 2-120, melvaramdue as for R.S. No. 1-2, bounded on the north by residue of Pottaikkâdi ; east by R.S. No. 2-121 ; south by residue of Pottaikkâdi ; west by R.S. No. 2-119	...	0-24
Inam, pottaikkâdi, wet, R.S. No. 2-121, melvaramdue as for R.S. No. 1-2, bounded on the north by residue of Pottaikkâdi ; east by R.S. No. 2-122 ; south by residue of Pottaikkâdi ; west by R.S. No. 2-120	...	0-24
Inam, pottaikkâdi, wet, R.S. No. 2-122, melvaramdue as for R.S. No. 1-2, bounded on the north by residue of Pottaikkâdi ; east by R.S. No. 2-123 ; south by residue of Pottaikkâdi ; west by R.S. No. 2-121	...	0-24
Inam, pottaikkâdi, wet, R.S. No. 2-123, melvaramdue as for R.S. No. 1-2, bounded on the north by residue of Pottaikkâdi ; east by R.S. No. 2-124 ; south by residue of Pottaikkâdi ; west by R.S. No. 2-122	...	0-24
Inam,

		Acs.
Sawdust, [wast], wet	unsurveyed, belonging to Joyi Satra, bounded on the north by Local Fund road ; east by Kuppuswami Padhi's dual burn wet land ; south by Joyi Sahu's ryoti wet land, west by Krishna Reddi's Dasa dry land	0·14
Flat farm, wet	unsurveyed, belonging to Kunnambha Padhi, bounded on the north by Local Fund road ; east by Joyi Sahu's ryoti lands ; south by Kunnambha Padhi's dual wet land ; west by Sugisahu's ryoti lands	0·20
Lowland [paddy], dry	unsurveyed, belonging to Joyi Sahu, bounded on the north by Local Fund road ; east by Kuppuswami Padhi's dual burn ; south by Joyi Sahu's ryoti wet ; west by Kuppuswami Padhi's dual lands wet	0·18
Flat [gun], wet,	unsurveyed, belonging to Nonde Reddi, bounded on the north by Nonde Reddi's dual burn wet ; east by Sharda Reddi's dual burn wet ; south by Local Fund road ; west by Sakra Reddi's dual burn wet	0·07
Flat farm, dry	unsurveyed, belonging to Sharda Reddi, bounded on the north by Sharda Reddi's dual burn wet ; east by Krishna Reddi's dual burn wet ; south by Local Fund road ; west by Nonde Reddi's dual garden wet	0·05
Flat, wet,	unsurveyed, belonging to Krishna Reddi, bounded on the north east and south by Krishna Reddi's dual burn land ; west by Sharda Reddi's dual garden wet	0·31
Flat, [burn], wet,	unsurveyed, belonging to Krishna Reddi, bounded on the north by Local Fund road ; east by Krishna Reddi's dual burn land ; south by Sakra Reddi's dual burn land ; west by Sugisahu's dual burn land	0·19
Flat, [burn], wet,	unsurveyed, belonging to Kuppuswami [Padhi], bounded on the north by Local Fund road ; east by Krishna Reddi's dual burn wet ; south by Kuppuswami Padhi's dual burn land ; west by Joyi Sahu's [burn] land	0·11
Flat, burn, wet,	unsurveyed, belonging to Kunnambha Padhi, bounded on the north by Local Fund road ; east and south by Dukku Reddi's dual burn land ; west by Krishna Reddi's dual burn land	0·09
Flat, [burn], wet,	unsurveyed, belonging to Dukku Reddi, bounded on the north by Local Fund road ; east and south by Dukku Reddi's dual burn land ; west by Krishna Reddi's dual burn land	0·13
	Total ..	1·94

No. 1049.—Under section 6 of the Land Acquisition Act, 1894, the Government hereby declare that the land specified below and measuring 0·06 acres, be the same a little more or less, is needed for a public purpose, to wit, for Pattibhamar-Tiruchani road; and under sections 3 and 7, the Special Deputy Collector for Land Acquisition, Ramnad district at Madura, is appointed to perform the functions of a Collector under the Act and directed to take order for the acquisition of the said land. A plan of the land is kept in the office of the Special Deputy Collector for land acquisition, Ramnad district, No. 30, Sambandamurti street, Madura, and may be inspected at any time during office hours.

Ramnad district, Paramakudi taluk, Sattoori village.

		Acs.
Inam, [oak]	pomboke, T.S. No. 1-2, belonging to Tyrumn Chetti Chouliar Pattibhamar, trustee Raja of Sivagunga bounded on the north by T.S. No. 1-1 , east by T.S. No. 4-2-3 & 4-3 B , south by T.S No. 1-3, west by T.S. Nos. 5-1-C and 5-1 A	0·05
Inam, dry,	T.S. No. 2-2 B, owners Muthirulappa Tevar, Mayandi Tevar, Ganapati Servai and Pichai Tevar, mortgagee Muthiriula Konc, bounded on the north by T.S. No. 2-C A , east by T.S No. 2-B C , south by T.S. No. 2-C D , west by Ambipandi Nadar	0·07
Inam, dry,	T.S. No. 2-2 C, owners Muthirulappa Tevar, Mayandi Tevar, Ganapati Servai and Pichai Tevar, mortgagee Muthiriula Konc, bounded on the north by T.S. No. 2-2 A , east by T.S No. 1-2 , south by T.S Nos. 2-4 A and 2-2 D , west by T.S. No. 2-2 B	0·16
Inam, dry,	T.S. No. 3-1 A, owners, Kaliyan Kudumban, mortgagee Muthiula Kone, bounded on the north by T.S. No. 3-2 C , east by T.S. No. 1-2 , south and west by T.S. No. 3-1 B	0·16
Inam, dry	T.S No. 17-2 B, belonging to Velu Servai and Kaliyappan, bounded on the north by T.S No. 17-2 A ; east by T.S. Nos. 17-2 B and 14-4 A ; south by T.S. No. 17-2 C , west by T.S. No. 13-4 B & C	0·15
Inam, dry,	T.S No. 13-3 B belonging to Nagu Servai and Sadayya Servai (Due Agreement) bounded on the north by T.S. No. 13-3 A , east by T.S. No. 17-2 B , south by T.S. No. 14-4 A , west by T.S. No. 13-3 B	0·22
Inam	dry, T.S. No. 13-3 B, belonging to Kallamani, bounded on the north and east by T.S. No. 13-3 A , south by T.S No. 13-4 B , west by T.S. No. 1-2	0·01
Inam,	dry, T.S. No. 13-4 B, belonging to Chinnakkaruppa Kone belonging to the north by T.S. No. 13-3 B & 4 A , east by T.S. No. 17-2 B , south by T.S. No. 13-4 C & H , west by T.S No. 1-2	0·45
Inam	dry, T.S No. 13-9 B, belonging to Muthirulappa Tevar, Mayandi Tevar, Ganapati Servai, Pichai Tevar and Vinayakam Servai, bounded on the north by T.S No. 13-4 B , east by T.S. No. 17-4 C , south and west by T.S. No. 13-4 A	0·01
Inam,	dry, T.S. No. 14-4 A, belonging to [Sri Vira Kudumban Pillaian, Mitrasen and Pichai], bounded on the north by T.S. No. 13-3 B , east by T.S No. 24-2 B , south by T.S. No. 14-4 B , west by T.S. No. 13-4 B	0·41
Palmyra,	wet, T.S. No. 23-5 A, owners (1) Muthu Servai, (2) Vellaikanni Servai, (3) Dayanami, minor guardian brother No. (2) Vellaikanni Servai, mortgagee Pichai Pillai, bounded on the north by T.S. No. 23-7 B ; east by T.S. Nos. 24-6 A , south and west by T.S. No. 23-5 B	0·03
Inam,	wet, T.S. No. 23-6 A, belonging to Kuttanmai, bounded on the north and east by T.S. No. 23-1 B ; south by T.S. No. 23-7 B , west by T.S. No. 24-1 A	0·09
Inam,	wet, T.S. No. 24-1 B, belonging to Veyrum Chetti Chouliar Pattibhamar, trustee Raja of Sivagunga, bounded on the north and east by T.S. No. 24-1 A , south by T.S. No. 23-6 A , west by T.S. No. 23-7 B	0·01
Inam,	dry, T.S. No. 23-7 B, belonging to Kuttanmai, bounded on the north by T.S. No. 23-6 A , east by T.S. No. 24-1 B , south by T.S. No. 23-7 C , west by T.S. No. 23-5 A	0·04
Inam,	wet, T.S. No. 24-2 A, belonging to Kuttanmai, bounded on the north and east by T.S. No. 24-1 B ; south by T.S. No. 24-2 B , west by T.S. No. 24-1 A	0·09
Inam,	wet, T.S. No. 24-2 B, belonging to Muthirulappa Tevar, Mayandi Tevar, Ganapati Servai and Pichai Tevar, bounded on the north by T.S. No. 24-2 A & 24-1 A , east by T.S. No. 24-1 C , south by T.S. No. 23-5 A & 6A , west by T.S. No. 24-6 B	0·21
Inam,	wet, T.S. No. 24-1 C belonging to Muthirulappa Tevar, Mayandi Tevar, Ganapati Servai and Pichai Tevar, bounded on the north by T.S No. 24-1 A , east by T.S No. 24-1 B , south by T.S. No. 23-6 A & 6B , west by T.S. No. 24-6 B	0·15
Inam,	wet, T.S. No. 24-6 C belonging to Muthirulappa Tevar, Mayandi Tevar, Ganapati Servai and Pichai Tevar, bounded on the north by T.S No. 24-1 A , east by T.S. No. 24-6 B , south by T.S. No. 25-1 B ; west by T.S. No. 24-1 B	0·49
Inam,	wet, T.S. No. 25-2 B, belonging to Veyrum Chetti Chouliar, Pattibhamar, trustee Raja of Sivagunga, bounded on the north and east by T.S. No. 25-2 A , south by T.S. Nos. 24-1 B, 25-2 C and 25-3 B , west by T.S No. 25-2 C	0·15
Inam,	wet, T.S. No. 26-1 B, belonging to Karuppaya, bounded on the north by T.S No. 25-2 B , east by T.S. No. 26-4 A , south and west by T.S. No. 26-1 C	0·08
Inam	wet, T.S. No. 25-2 B, belonging to Kuttanmai, bounded on the north by T.S. No. 25-2 B & A ; east by T.S. No. 26-2 C ; south by T.S. No. 26-3 B & 4 A ; west by T.S. No. 26-1 B	0·31
Inam,	wet, T.S. No. 26-3 B, owners Sivagnana Servai, Nadi Servai, Vellaichami Servai and Ammuppan Servai, mortgagee Muthiula Kone, bounded on the north by T.S. No. 26-2 B & C , east by Pidaiarai village, south and west by T.S. No. 26-3 A	0·13
	Total ..	0·99

Nature and use—Veyrum Chetti chouliar, Pattibhamar, trustee Raja of Sivagunga

NOTE.—T.S. No. means temporary subdivision number

No. 1050.—Whereas it appears to the Government that the land specified below is needed for a public purpose, to wit, for the formation of a village road, notice to that effect is hereby given to all whom it may concern in accordance with the provisions of section 4 (1) of the Land Acquisition Act I of 1894, as amended by the Land Acquisition Amendment Act XXXVIII of 1923, and the Government hereby authorize the Revenue Divisional Officer, Sankari, his staff and workmen to exercise the powers conferred by section 4 (2) of the Act. Under section 5 (a) of the same Act, the Government appoint the Revenue Divisional Officer, Sankari, to perform the functions of a Collector under section 5-A of the Act.

Salem district, Omalur taluk, Virudaiampatti village.

		Approximate area to be obtained. Acs.
T.S. No. 178-2 A (O.S. No. 932 part)	belonging to Subba Ravundan son of Kaliyappa Kavundan, bounded on the north by T.S. No. 181 B ; east by T.S. No. 178-2 A , south by T.S No. 175-2 B , west by T.S. No. 179	0·14
T.S. No. 178-2 A (O.S. No. 932 part)	belonging to Gyan Chinnappa Kavundan, son of Kaliappa Kavundan, mortgagee Kaliappan alias Kaveri Kavundan, son of Kali Kavundan, bounded on the north by T.S. No. 181-2 B ; east by T.S No. 180-1 A , south by T.S. No. 178-2 B , west by T.S. No. 178-2 A	0·10
T.S. No. 183-1 A (O.S. No. 927 part)	belonging to Thoppa Thevan alias Thangavel, widow of Thevia Kavundan, bounded on the north by T.S. No. 197-B, 7 A & 7 D east by T.S. No. 198-A , south by T.S. No. 184-1 B , west by T.S. No. 175-3 A	0·23
T.S. No. 193-2 A (O.S. No. 930 part)	belonging to Kaliappa Chetti son of Samal Chetti (the Chetti bounded on the north by T.S. No. 192 , east by T.S. No. 200-1 B ; south by T.S. No. 194-2 B , west by T.S. No. 195-1 A	0·20
T.S. No. 200-1 B (O.S. No. 930 part)	belonging to Kaliappa Pillai, son of Kanda Pillai, bounded on the north by T.S. No. 200-1 A , east by T.S No. 200-2 B ; south by T.S. No. 200-2 C , west by T.S. No. 194-2 A	0·03
T.S. No. 200-2 B (O.S. No. 930 part)	belonging to Kanda Pillai, son of Kannan Pillai, bounded on the north by T.S. No. 200-2 A ; east by T.S. No. 200-1 B ; south by T.S. No. 200-2 C , west by T.S. No. 200-1 B	0·15
T.S. No. 200-3 B (O.S. No. 930 part)	belonging to Perumal Pillai, son of Kanda Pillai, bounded on the north by T.S. No. 200-3 A ; east by T.S No. 200-3 B ; south by T.S. No. 200-3 C , west by T.S. No. 200-2 B	0·18

	Acs.
T.S. No. 226-3 B (S.S. No. 318 part), belonging to V. Muthu Pillai, son of Velayudam Pillai, bounded on the north by T.S. No. 226-3 A, east by T.S. No. 226-3 B; south by T.S. No. 226-4 A, west by T.S. No. 226-2 B	0·15
T.S. No. 226-4 A (S.S. No. 322 part), belonging to V. Muthu Pillai, Ilamanadha Pillai and V. Kanda Pillai, sons of Velayudam Pillai, bounded on the north by T.S. No. 226-3 A, east by T.S. No. 225-1 B, south by T.S. No. 226-4 B, west by T.S. No. 226-3 B	0·20
T.S. No. 226-4 B (S.S. No. 304 part), subject to Conservancy Kattalai and Melur Kattalai, Sadayandi V. Muthu Pillai, son of Velayudam Pillai bounded on the north by T.S. No. 226-4 A, east by T.S. No. 225-1 B, south by T.S. No. 226-5 A, west by T.S. No. 226-3 B	0·35
T.S. No. 226-5 B (S.S. No. 304 part), belonging to Vedachalam Pillai, Kanniyan Pillai and Ramasamy Pillai, sons of Seeranga Pillai, bounded on the north by T.S. No. 226-4 A, east by T.S. No. 225-1 B	0·35
T.S. No. 226-5 C (S.S. No. 304 part), belonging to Vedachalam Pillai, Kanniyan Pillai and Ramasamy Pillai, sons of Seeranga Pillai bounded on the north by T.S. No. 226-5 A, east by T.S. No. 225-1 B, south by T.S. No. 227-1 A, west by T.S. No. 226-5 B	0·35
T.S. No. 226-6 A (S.S. No. 290 part), belonging to (1) Periyappa Karuppan and (2) Periyan Karuppan alias Periyappa Karuppan, sons of No. 11 Ammani Karuppan, bounded on the north by T.S. No. 226-5 B, east by T.S. No. 225-1 B, south by T.S. No. 227-1 A, west by T.S. No. 226-5 C	0·30
T.S. No. 226-6 B (S.S. No. 290 part), belonging to Vedachalam Chetti, Ramaswami alias Rebel Chetti, sons of Perumal Chetti and Muthukumal alias Rangammal, widow of Muthuraman Chetti, bounded on the north by T.S. No. 226-5 A, east by Gullapatti, south by T.S. No. 226-7 B, west by T.S. No. 226-7 A	0·25
T.S. No. 226-7 B (S.S. No. 290 part), belonging to Vedachalam Chetti, Ramaswami alias Rebel Chetti, sons of Perumal Chetti and Muthukumal alias Rangammal, widow of Muthuraman Chetti, bounded on the north by T.S. No. 226-6 B, east by Gullapatti, south by T.S. No. 226-8 C, west by T.S. No. 226-6 A	0·15
T.S. No. 226-8 B (S.S. No. 297 part), belonging to Thiruvalandi Chetti, Palaniyandi Chetti and Sornadi Chetti, sons of Nanmara Chetti, bounded on the north by T.S. No. 226-7 B, east by Gullapatti, south by T.S. No. 226-9 B, west by T.S. No. 226-8 A	0·15
T.S. No. 226-8 C (S.S. No. 297 part), belonging to Chinnayan Kavundan, son of Kaliyappa Kavundan and Ophia Kavundan, son of Kaliyappa Kavundan, bounded on the north by T.S. No. 226-7 A, east by T.S. No. 226-8 B, south by T.S. No. 226-9 A, west by T.S. No. 226-7 A	0·30

Gullapatti village.

T.S. No. 2-2 B (S.S. No. 771 part) belonging to Pichayya Pillai minor by guardian mother Chinnammal and Alagammal, bounded on the north by T.S. No. 2-2 A, east by T.S. No. 2-2 B, south by T.S. No. 2-3 C, west by Virudanampatti (Pottavur)	0·25
T.S. No. 7-2 B (S.S. No. 770 part), belonging to Perumal Pillai, son of Perumal Pillai, bounded on the north by T.S. No. 7-2 A, east by T.S. No. 8-1 B & E B, south by T.S. No. 7-2 C, west by T.S. No. 8-1 A ...	0·25
T.S. No. 8-1 B (S.S. No. 776-2 part) belonging to Ramaswami Pillai, son of Perumal Pillai, bounded on the north by T.S. No. 8-1 A, east by T.S. No. 9-1 A & A 1, south by T.S. No. 8-2 A, west by T.S. No. 7-2 B ...	0·05
T.S. No. 8-1 C (S.S. No. 776-2 part), belonging to Ramaswami Pillai, son of Perumal Pillai, bounded on the north by T.S. No. 8-1 B, east by T.S. No. 9-1 A 1, south by T.S. No. 8-2 A & B 1, west by T.S. No. 8-2 B ...	0·25
T.S. No. 8-2 A (S.S. No. 775-2 part), belonging to Perumal Pillai, son of Sabbiarayan Pillai, bounded on the north by T.S. No. 8-1 A, C & B 1 C, east by T.S. No. 8-1 C, south by T.S. No. 8-2 B, west by T.S. No. 7-2 B, C & D; south by T.S. No. 8-2 B, west by T.S. No. 7-2 C	0·45
T.S. No. 2-3 B (S.S. No. 771 part), belonging to Ramaswami Pillai, son of Sellappa Pillai (village record), Perumal Pillai son of Sellappa Pillai (village record), bounded on the north by T.S. No. 2-3 A, east by T.S. No. 2-3 B, south by T.S. No. 2-3 C; west by T.S. No. 2-2 B, south by T.S. No. 2-3 C	0·35
T.S. No. 8-3 B (S.S. No. 777 part) belonging to Kuppu Pillai, son of Malaya Pillai, bounded on the north by T.S. No. 8-3 A, east by T.S. No. 8-3 B; south by T.S. No. 8-3 C, west by T.S. No. 9-1 C	0·15
T.S. No. 32-3 B (S.S. No. 775 part) belonging to Pichayya Pillai minor by guardian mother Chinnammal and Pillai minor by guardian mother Chinnammal and Alagammal, bounded on the north by T.S. No. 32-3 A, east by T.S. No. 32-3 B, south by T.S. No. 42, west by T.S. No. 33 B	0·35
T.S. No. 33 B (S.S. No. 770 part) belonging to Thiruvengada Ayyar, bounded on the north by T.S. No. Subrahmanya Ayyar, bounded on the north by T.S. No. 33 C; east by T.S. No. 40-1 B; south by T.S. No. 33 A; west by T.S. No. 32-3 B	0·45
T.S. No. 40-1 B (S.S. No. 768 part), belonging to Ramaswami Pillai, son of Perumal Pillai, bounded on the north by T.S. No. 40-1 A, east by T.S. No. 33 B, south by T.S. No. 40-1 C; west by T.S. No. 33 B	0·15
T.S. No. 40-1 B (S.S. No. 301 part), belonging to Sayeed Rawuthan, son of Pakkiriyappa Rawuthan, bounded on the north by T.S. No. 40-1 A, east by T.S. No. 40-2 B, south by T.S. No. 40-2 A, west by T.S. No. 41-1 B	0·35
T.S. No. 40-2 A (S.S. No. 153-2 part), belonging to Muthukaruppan, son of Kunnat Karuppan, bounded on the north by T.S. No. 40-2 B; east by T.S. No. 40-2 B, south by T.S. No. 39-1 B; west by T.S. No. 40-2 B	0·25
T.S. No. 40-2 B (S.S. No. 768 part), belonging to Thangammal, wife of Ramasamy Kavundan, son of Mari Kavundan, and also Periyannan Kavundan, son of Mari Kavundan, bounded on the north by T.S. No. 40-2 A; east by T.S. No. 40-2 C, south by T.S. No. 39-1 B, west by T.S. No. 40-2 A	0·45
T.S. No. 40-3 B (S.S. No. 784 part), belonging to Kuppu Pillai, son of Sivan Pillai bounded on the north by Setta Pillai, son of Sivan Pillai, south by T.S. No. 40-3 A, east by T.S. No. 40-3 A 1, west by T.S. No. 40-2 B & A	0·05
T.S. No. 40-3 C, west by T.S. No. 40-2 B & A	
T.S. No. 40-4 B (S.S. No. 806 part), subject to Kanyapura Kattalai, belonging to Muthu Pillai, mortgagee Ramasami Pillai, son of Muthu Pillai bounded on the north by T.S. No. 40-4 A, east by T.S. No. 40-4 B, south by T.S. No. 40-5 B 1, west by T.S. No. 40-3 B	0·15
T.S. No. 41-3 B (S.S. No. 806 part), subject to Ani Pattu Pillai, son of Nalla Pillai mortgagee Muthu Pillai, son of the late Sivan Pillai, bounded on the north by T.S. No. 41-3 A, east by T.S. No. 41-3 B, south by T.S. No. 41-4 B, west by T.S. No. 41-3 C	0·35
T.S. No. 41-4 B (S.S. No. 806 part), belonging to Chinna Pillai minor by guardian Subbammal and Punna Pillai, bounded on the north and east by T.S. No. 41-4 B, south by T.S. No. 41-5 B, west by T.S. No. 41-3 A	0·05
T.S. No. 45-3 A (S.S. No. 714 part), belonging to Kandi Pillai, son of Sivan Pillai, bounded on the south by T.S. No. 45-3 A, east by T.S. No. 41-5 B, south by T.S. No. 45-2 B, west by T.S. No. 45-3 B	0·50

No. 1031.—Under section 6 of the Land Acquisition Act, 1894, the Government hereby declare that the land specified below and measuring 2·07 acres, be the same a little more or less, is needed for a public purpose, to wit, for Pattukkottai-Tanchavur road; and under sections 3 and 7, the Special Deputy Collector for Land Acquisition, Ramnad district at Madura, is appointed to perform the functions of a Collector under the Act and directed to take notice for the acquisition of the said land. A plan of the land is kept in the office of the Special Deputy Collector for Land Acquisition, Ramnad district at Madura, and may be inspected at any time during office hours.

Ramnad district, Aruppukkottai taluk.
Velangudi village.

	Acs.
Inam, dry, Resurvey No. 1-2, belonging to Kaliveetil Servai bounded on the north by Pallakkulal village; east by R.S. No. 1-3, south by raiyats of owner's land, west by Pallakkulal village	0·07
Inam, dry, R.S. No. 1-3, belonging to Viramma Servai, bounded on the north by Pattampatti village and R.S. No. 1-1, east by R.S. No. 1-4, south by raiyats of owner's land, west by R.S. No. 1-2	0·04
Inam, dry, R.S. No. 1-4, belonging to Ganapati Ammal, bounded on the north by R.S. No. 1-1, east by R.S. No. 1-5, south by raiyats of owner's land, west by R.S. No. 1-3	0·03
Inam, dry, R.S. No. 1-5, belonging to Chi. Karuppa Kavirayan bounded on the north by R.S. No. 1-1; east by R.S. No. 1-6, south by raiyats of owner's land, west by R.S. No. 1-4	0·04
Inam, dry, R.S. No. 1-6, belonging to Velaichami Kanchi Alias Velu bounded on the north by R.S. No. 1-1, east by R.S. No. 2-3, south by raiyats of owner's land; west by R.S. No. 1-5	0·09
Inam, dry, R.S. No. 2-3, belonging to Mi. Karuppa Kavirayan, bounded on the north by raiyats of owner's land east by R.S. No. 2-1; south and west by R.S. No. 2-4	0·05
Inam, dry, R.S. No. 2-4, belonging to Velaichami Kanchi alias Velu, bounded on the north by R.S. No. 1-6; east by R.S. No. 2-4, south by raiyats of owner's land, west by R.S. No. 1-6	0·05
Inam, dry, R.S. No. 2-4, owner Narayana Ayyar, minor by guardian and father Krishna Ayyar, inoperams of Kuttavarai right Ourgavanai, minor by guardian and uncle Alagu bounded on the north by R.S. No. 2-2; east by R.S. No. 2-3, south by raiyats of owner's land, west by R.S. No. 2-3	0·05
Inam, dry, R.S. No. 2-5, belonging to Muthuraya, bounded on the south by R.S. No. 2-3; east by R.S. No. 2-6; south by raiyats of owner's land, west by R.S. No. 2-4	0·09
Inam, dry, R.S. No. 2-6, belonging to (1) Cupalinga Kone (2) Abdul Kone, minor by guardian and brother and (3) Abdul Kone, minor by guardian and brother No. (3) belonged on the north by R.S. No. 2-2; east by R.S. No. 2-7, south by raiyats of owner's land, west by R.S. No. 2-5	0·05
Inam, dry, R.S. No. 2-7, belonging to Ayyani Khanabeen, bounded on the north by R.S. No. 2-2 east by R.S. No. 2-8, south by raiyats of owner's land, west by R.S. No. 2-6	0·10
Inam dry, R.S. No. 2-8, belonging to Kumaraya Pillai, minor by guardian mother Pasayayal, bounded on the north by R.S. No. 2-2, east by R.S. No. 2-1, south by raiyats of owner's land, west by R.S. No. 2-7	0·05
Inam dry, R.S. No. 3-1, belonged to Mi. Karuppa Kavi dry, R.S. No. 3-1, belonged to Mi. Karuppa Kavirayan, bounded on the north by raiyats of owner's land; east by R.S. No. 3-2; south by R.S. No. 2-1; west by R.S. No. 3-1	0·04
Inam dry R S No. 3-2, owner Ananthanarayana Ayyangal, mortgagee Lakshmanan Servai, bought on the north by raiyats of owner's land; east by R.S. No. 4-1; south by R.S. No. 2-1; west by R.S. No. 3-1	0·11
Inam, dry R.S. No. 3-1, belonging to Kumaraya Pillai, minor by guardian mother Ramayyal, bounded on the north by R.S. No. 3-2; east by R.S. No. 3-3, south by R.S. No. 3-1; west by R.S. No. 3-1	0·07
Inam, dry, R.S. No. 3-3, belonging to Muthirupalai Ammal, bounded on the north by R.S. No. 3-2; east by R.S. No. 3-4, south by raiyats of owner's land; west by R.S. No. 3-2	0·10
Inam, dry R.S. No. 3-4, belonging to Muthu Pillai, bounded on the north by R.S. No. 3-2; east by R.S. No. 3-5, south by raiyats of owner's land, west by R.S. No. 3-3	0·07
Inam, dry, R.S. No. 3-5, belonging to Ayyaru Pillai, bounded on the north by R.S. No. 3-2 east by R.S. No. 3-6, south by raiyats of owner's land, west by R.S. No. 3-4	0·07
Inam dry R.S. No. 4-1, owner Ananthanarayana Ayyangal, mortgagee Lakshmanan Servai bounded on the north by Servai, bounded on the north and east by R.S. No. 4-2, south by raiyats of owner's land, west by R.S. No. 3-2	0·15
Inam, dry, R.S. No. 4-1, belonging to Muthirupalai Ammal, bounded on the north and east by R.S. No. 4-2, south by raiyats of owner's land, west by R.S. No. 3-3	0·01
Inam, wet, R.S. No. 4-2, Kuttiravidhar Karuppayee Nachiyam, nee Subramanian Subramanyam (here nee) minor, nee Subramanian Subramanyam (here nee) minor, guardian mother Parvati Ammal, bounded on the north by R.S. No. 3-1; east by R.S. No. 3-5, south by raiyats of owner's land, west by R.S. No. 3-1	0·06

	ACS.
Inam, wet, R.S. No. 5-5, owner [illegible] Vembadiya Servai, [illegible] of kudivaram right Muniyandi Pagadai, bounded on the north by R.S. No. 5-1; east by R.S. No. 5-4, south by residue of owner's land, west by R.S. Nos. 5-1 & 2	0·18
Inam, wet, R.S. No. 6-1, Andiyappan Pillai, Kumarappa Pillai, minor guardian mother [illegible], [illegible] Chettiyar, Kandaswami Chettiyar, minor guardian mother [illegible], bounded on the north by R.S. No. 6-6, east by R.S. No. 6-3, south by residue of owner's land; west by R.S. Nos. 5-1 & 2	0·10
Inam, wet, R.S. No. 6-3, belonging to Subrahmanya Chettiyar, minor guardian mother Parvati Ammal, bounded on the north by R.S. No. 5-6, east by R.S. No. 6-2, south by residue of owner's land, west by R.S. No. 5-4	0·01
Inam, wet, R.S. No. 6-1, owner Srinivasa Ayyangar, mortgagee Ali Ibrahim Ambalam, bounded on the north by residue of owner's land, east by R.S. No. 6-2, south and west by R.S. No. 6-1	0·14
Inam, wet, R.S. No. 6-2, owner Annamalai Pillai, mortgagee of kudivaram right Muniyan Pagadai, bounded on the north by residue of owner's land, east by R.S. No. 6-3 & 4, south by R.S. No. 6-1, west by R.S. No. 6-1	0·74
Inam, wet, R.S. No. 6-3, belonging to [illegible] Subbulakshmi Ammal, bounded on the north by residue of owner's land, east and south by R.S. No. 6-4; west by R.S. No. 6-2	0·06
Inam, wet, R.S. No. 6-5, belonging to Subrahmanyam Chettiyar, minor, guardian mother Parvati Ammal, bounded on the north and east by R.S. No. 6-4, south by residue of owner's land, west by R.S. No. 5-5	0·04
Inam, wet, R.S. No. 6-6, belonging to Sundarapandiyan Servai, bounded on the north by R.S. No. 6-4, east by R.S. No. 6-7, south by residue of owner's land, west by R.S. No. 6-4	0·05
Inam, wet, R.S. No. 6-7, belonging to [illegible] Subbulakshmi Ammal bounded on the north by R.S. No. 6-4, east by R.S. No. 7-1, south by residue of owner's land; west by R.S. No. 6-6	0·16
Inam, wet, R.S. No. 7-1, belonging to [illegible] Subbulakshmi Ammal, bounded on the north and east by R.S. No. 7-2, south by residue of owner's land, west by R.S. No. 6-7	0·09
Inam, wet, R.S. No. 7-3, belonging to [illegible] Subbulakshmi Ammal, bounded on the north by residue of owner's land; east by R.S. No. 7-4, south and west by R.S. No. 7-2	0·01
Inam, wet, R.S. No. 7-4, belonging to Subrahmanyam Chettiyar, minor, guardian mother Parvati Ammal, bounded on the north by residue of owner's land; east by R.S. No. 7-5, south by residue of owner's land, west by R.S. No. 7-2 & 3	0·18
Inam, wet, R.S. No. 7-5, belonging to [illegible], bounded on the north by residue of owner's land, east by R.S. No. 7-6, south by residue of owner's land, west by R.S. No. 7-4	0·18
Inam, wet, R.S. No. 7-6, belonging to [illegible] Subbulakshmi Ammal, bounded on the north by residue of owner's land, east by R.S. No. 8-1, south by residue of owner's land, west by R.S. No. 7-5	0·16
Inam, wet, R.S. No. 8-1, owner [illegible] Chettiyar, mortgagee of kudivaram right [illegible], bounded on the north by residue of owner's land; east by R.S. No. 8-2, south by residue of owner's land; west by R.S. No. 7-6	0·20
Inam, wet, R.S. No. 8-2, owner Srinivasa Ayyangar, mortgagee Ali Ibrahim Ambalam, bounded on the north by residue of owner's land; east by R.S. No. 8-3, south by residue of owner's land, west by R.S. No. 8-1	0·22
Inam, wet, R.S. No. 8-3, belonging to [illegible] Subbulakshmi Ammal, bounded on the north by residue of owner's land, east and south by R.S. No. 8-4, west by R.S. No. 8-2	0·05
Inam, wet, R.S. No. 8-4, belonging to [illegible] Subbulakshmi Ammal, bounded on the north by residue of owner's land, east by R.S. No. 8-6 & 7, south by residue of owner's land and R.S. No. 8-7, west by R.S. No. 8-3	0·12
Inam, wet, R.S. No. 8-6, owners [illegible], [illegible] and [illegible], mortgagee [illegible] Nachiyar, bounded on the north by residue of owner's land, east by Andiyendal village, south by R.S. No. 8-7 and Andiyendal village; west by R.S. No. 8-5	0·02
Inam, wet, R.S. No. 8-7, belonging to Venkatachalam Ayyangar, bounded on the north by R.S. No. 8-5 & 6; east by R.S. No. 8-8, south by residue of owner's land; west by R.S. No. 8-4	0·07
Inam, wet, R.S. No. 8-8, belonging to Venkatachalam Ayyangar, bounded on the north and east by Andiyendal village, south by residue of owner's land; west by R.S. No. 8-7	0·01
Total ..	3·87

Melvaramdars for the above lands except R.S. No. 6-2 & 4 are the above owners themselves and the Raja of Sivaganga.

No. 1052.—Whereas it appears to Government that the land specified below is needed for a public purpose, to wit, for Ramnad Utharakosamangai road, notice to that effect is hereby given to all whom it may concern in accordance with the provisions of section 4 (1) of the Land Acquisition Act I of 1894, as amended by the Land Acquisition Amendment Act XXXVIII of 1923; and the Government hereby authorise the Special Deputy Collector for land acquisition, Ramnad district at Madura, his staff and workmen to exercise the powers conferred by section 4 (2) of the Act. Under section 3 (c) of the same Act, the Government appoint the Special Deputy Collector for land acquisition, Ramnad district at Madura, to perform the functions of a Collector under section 5-A of the Act.

Ramnad district, Ramnad taluk,
Kulasekal village.

	Approximate extent.
	ACS.
Inam, wet, [illegible], Nos. [illegible] and [illegible], R.S. No. 1-1, belonging to Sri Mangaleswaraswami, Utharakosamangai, trustee Raja of Ramnad, bounded on the north by [illegible] village, east by residue of owner's land; south by R.S. No. 1-2, west by residue of owner's land	0·04
Inam, wet, [illegible] No. [illegible], R.S. No. 1-2 belonging to Sri Mangaleswaraswami, Utharakosamangai, trustee Raja of Ramnad, bounded on the north by R.S. No. 1-1, east by residue of owner's land, south by R.S. No. 1-3; west by residue of owner's land	0·17
Inam, wet, [illegible], No. 47, R.S. No. 1-3, belonging to Sri Mangaleswaraswami, Utharakosamangai, trustee Raja of Ramnad bounded on the north by R.S. No. 1-2, east by residue of owner's land; south by R.S. No. 2-1, west by residue of owner's land	0·15
Inam, wet, [illegible], No. 71, R.S. No. 2-1 belonging to Sri Mangaleswaraswami, Utharakosamangai, trustee Raja of Ramnad, bounded on the north by R.S. No. 1-3, east by residue of owner's land, south by R.S. No. 2-2, west by residue of owner's land	0·72
Inam, wet, [illegible], No. 54, R.S. No. 2-2, belonging to Kaliyappa Kone, bounded on the north by R.S. No. 2-1; east by residue of owner's land, south by R.S. No. 2-3; west by residue of owner's land	0·18
Inam, wet, [illegible] vayakkal, No. 63, R.S. No. 2-3, belonging to [illegible] alias [illegible], bounded on the north by R.S. No. 2-2, east by residue of owner's land and R.S. No. 2-5; south by R.S. No. 2-4, west by residue of owner's land	0·14
Inam, wet, [illegible] vayakkal, No. [illegible], R.S. No. 2-4, belonging to [illegible] Pillai, bounded on the north by R.S. No. 2-3; east by R.S. No. 2-5, south by R.S. No. 2-6, west by residue of owner's land	0·14
Inam, wet, [illegible], No. 50, R.S. No. 2-5, belonging to [illegible] alias [illegible], bounded on the north by R.S. No. 2-3, and by residue of owner's land, south by R.S. No. 2-6, west by R.S. No. 2-3 & 4	0·08
Porambokè channel, field channel, R.S. No. 2-6 belonging to Sri Mangaleswaraswami, Utharakosamangai, trustee, Raja of Ramnad, bounded on the north by R.S. No. 2-4, east by R.S. No. 2-5, south by R.S. No. 2-7 & 8, west by field channel	0·01
Inam, wet, [illegible], No. 76, R.S. No. 2-7, belonging to Sri Mangaleswaraswami, Utharakosamangai, trustee Raja of Ramnad bounded on the north by R.S. No. 2-6, east by R.S. No. 2-8, 9 & 10 south by R.S. No. 2-11, west by residue of owner's land	0·10
Inam, wet, [illegible], No. 50, R.S. No. 2-8, belonging to [illegible] alias [illegible], bounded on the north by R.S. No. 2-6 & 9, east by residue of owner's land, south by R.S. No. 2-9, west by R.S. No. 2-7	0·10
Inam, wet, [illegible], No. 49, R.S. No. 2-9, belonging to [illegible] Kone, bounded on the north by R.S. No. 2-8, east by residue of owner's land, south by R.S. No. 2-11, west by R.S. No. 2-7	0·01
Porambokè channel, field channel, R.S. No. 2-10, belonging to Sri Mangaleswaraswami, Utharakosamangai, trustee Raja of Ramnad, bounded on the north by R.S. No. 2-7, east by R.S. No. 2-11, south by R.S. No. 3-1 & 2, west by field channel	0·01
Inam, wet, [illegible], No. 41, R.S. No. 2-11, belonging to [illegible] Kone bounded on the north by R.S. No. 2-9, east by residue of owner's land, south by R.S. No. 3-2, west by R.S. No. 2-7 & 10	0·02
Inam, wet, [illegible], No. 66, R.S. No. 3-1, owner [illegible], mortgagee [illegible] Kone, bounded on the north by R.S. No. 2-10, east by R.S. No. 3-2 and residue of owner's land; south by R.S. No. 3-4; west by residue of owner's land	0·17
Porambokè channel, field channel, R.S. No. 3-2, belonging to Sri Mangaleswaraswami, Utharakosamangai, trustee Raja of Ramnad bounded on the north by R.S. No. 2-10, east by R.S. No. 3-3, south and west by R.S. No. 3-1	0·01
Inam, wet, [illegible], No. 41, R.S. No. 3-3, belonging to [illegible] Kone, bounded on the north by R.S. No. 2-11, east by residue of owner's land, south and west by R.S. No. 3-2	0·02
Inam, wet, Chidambara vayakkal, No. 45, R.S. No. 3-4, belonging to [illegible] and [illegible] Pillai, bounded on the north by R.S. No. 3-1, east by residue of owner's land; south by R.S. No. 3-5; west by residue of owner's land	0·19
Inam, wet, [illegible], No. 67, R.S. No. 3-5, belonging to [illegible] bounded on the north by R.S. No. 3-4; east by residue of owner's land, south by R.S. No. 3-6; west by residue of owner's land	0·03
Porambokè channel, field channel, R.S. No. 3-6, belonging to Sri Mangaleswaraswami, Utharakosamangai, trustee Raja of Ramnad bounded on the north by R.S. No. 3-5, east by field channel; south by R.S. No. 3-7; west by field channel	0·01
Inam, wet, [illegible], No. 58, R.S. No. 3-7, owner [illegible], mortgagee [illegible], bounded on the north by R.S. No. 3-6, east by residue of owner's land and R.S. No. 3-8; south by [illegible] village, west by residue of owner's land	0·17
Inam, wet, [illegible], No. 74, R.S. No. 3-8, belonging to Sundaram, bounded on the north by R.S. No. 3-7 and residue of owner's land; east by residue of owner's land; south by [illegible] village, west by R.S. No. 3-7	0·64
Total ..	2·88

Melvaramdar—Sri Mangaleswaraswami, Utharakosamangai by trustee Raja of Ramnad.

Note.—R.S. No. means resurvey number.

No. 1053.—Whereas it appears to the Government that the land specified below is needed for a public purpose, to wit, for widening the Calicut-Madras Trunk road, notice to that effect is hereby given to all whom it may concern in accordance with the provisions of section 4 (1) of the Land Acquisition Act I of 1894, as amended by the Land Acquisition Amendment Act XXXVIII of

1923; and the Government hereby authorise the Revenue Divisional Officer, Malappuram, his staff and workmen to exercise the powers conferred by section 4 (2) of the Act. Under section 3 (c) of the same Act, the Government appoint the Revenue Divisional Officer, Malappuram, to perform the functions of a Collector under section 5 (a) of the Act.

Malabar district, Eranad taluk, Perak amsom.

	Approximate extent.	Assessment.
Private jannam, garden, R.S. No. 264-2 part, pattadar Poothiri Illath Padmanabhan Nayar, occupants Vaya Illath Akkin Nair alias Kunhi, Kalathingal Imbichi Unni, Kuppanath Illaiyed Kava, Ambalaparavan Viruakutti and 2 Hitherto Modern Kayals of Perak amsom, bounded on the north by R.S. No. 264-22 part, east and south by R.S. No. 264-4 part, west by R.S. No. 263	1	
Government jannam, occupied dry, R.S. No. 264-22 part, Manakkadan pattadar Poothiri Illath Ramanad Nayar Kunhi, late Poothiri Illath Madhavan Nayar, Poothiri Illathakkat Narayanan Nayar, Poothiri Achyutan Nayar (dead), late Poothiri Illathkat Appunni Nayar (dead) late Poothiri Illathkat Ragunni Nayar, owner Poothiri Illath Padma, Kalathil Ragunni Nayar, owner Poothiri Illath Padma, Kalathil Nayar, occupants Modern Kayals of Perak amsom, bounded on the north by R.S. No. 264-22 part; east by R.S. No. 264-23 part, south by R.S. No. 264-4 part; west by R.S. No. 263	2	2 sq. links.
Private jannam, garden, R.S. No. 264-1 pattadar Poothiri Illathkkat Ramanad Nayar, occupants Pathiyarakkal Pookandi, Poothiri Illathkkat Ramanad Nayar, occupant Vayal Vitan Kaya nad, Amsa, Kalathingal Mammali, Puliyali Pokker, Puliyali Muhammad, Ambalaparavali Ahabu s Kadi, Ettiyath Mamad Kadi s Aboobi, Puliamal Ambrangal, Thekkeken Panikkanta Moosa and Kuppanath Imbichi Kava of Perak amsom, bounded on the north by Vettath Pala Kandi of Kanara Kacha of Calicut taluk, bounded on the south by R.S. No. 264-3 and by No. 264-5 parts, south by R.S. No. 264-2 & 3 parts, west by R.S. Nos. 266 and 268	15	
Private jannam occupied dry, R.S. No. 264-5, pattadar Poothiriamvayath Lakshmikutty Amma, occupation Poothiriamvayath Lakshmikutty Amma, occupation Kalliyani Sankhankka Megan Imbichi Kava Mankkar, Kalathil Peechamad Unnan Ambalaparavan Bichuvu, Kalathil and Ayammadil and Mooppa and Velladikad Kariamma of Perak amsom, bounded on the north by R.S. No. 264-1, east by R.S. No. 264-1 parts, south by R.S. No. 264-25; west by R.S. No. 264	2	
Private jannam, occupied dry, R.S. No. 264-3 part, pattadar Poothiri Illathkkat Ramanad Nayar, occupant Kolaparambil Ayammad of Perak amsom, bounded on the north by R.S. No. 264-1; east and south by R.S. No. 264-2 parts, west by R.S. No. 264-3	1	
Private jannam, garden, R.S. No. 264-5 part, pattadar Poothiri Illathkkat Ramanad Nayar, occupant Puthiyarakkal Pookandi of Perak amsom, bounded on the north by R.S. No. 264 ; east and south by R.S. No. 264-3 south by R.S. No. 264 ; west by R.S. No. 264-1	1	
Government jannam, occupied dry, R.S. No. 264-23, Manakkadan pattadar Poothiri Illath Madhavan Nayar, late Poothiri Illath Lakshmikutty Amma occupants Kunnambrakatha Bichuvu, Kalathingal Ayammadil and Ambalaparavan Bichuvu, Kalathingal Ayammadil and Mooppan and Velladikad Kariamma of Perak amsom, bounded on the north by R.S. No. 264-3 parts; east by R.S. No. 264-26 part; west by R.S. No. 264	1	
Total ..	23	23 sq. links.

No. 1054.—Under section 6 of the Land Acquisition Act, 1894, the Government hereby declare that the land specified below and measuring 2·13 acres, be the same a little more or less, is needed for a public purpose, to wit, for Kanyadhi Mandapasalai road; under sections 3 and 7, the Special Deputy Collector for Land Acquisition, Ramnad district at Madura, is appointed to perform the functions of a Collector under the Act and directed to take order for the acquisition of the said land. A plan of the land is kept at the office of the Special Deputy Collector for Land Acquisition, Ramnad district, No. 30, Nambiandiparuthi street, Madura, and may be inspected at any time during office hours.

Ramnad district, Mudukulattur taluk, Adaikkudiattam village.

	Assessment.
Zamindari, wet, burialthitial, R.S. No. 1-4, belonging to (1) s. Co. Muhammad Ambalam bounded on the north by s. Co. Muhammad Ambalam; east by ryotdar of owner's land, south by Kamudhi village; west by ryotdar of owner's land	0·24
Zamindari, wet, wambad veyil, R.S. No. 1-4, belonging to s. Co. Muhammad Ambalam, bounded on the north by R.S. Nos. 1-3 & 2; east by ryotdar of owner's land; south by R.S. Nos. 2-4 and 1-3; west by ryotdar of owner's land	0·41
Zamindari, wet, wambadiveyal, R.S. No. 2-1, belonging to s. Co. Muhammad Ambalam, bounded on the north by R.S. No. 1-4; east and south by R.S. No. 2-3; west by ryotdar of owner's land	1·06
Zamindari, wet, kalmanni, R.S. No. 2-6, belonging to s. Co. Muhammad Ambalam, bounded on the north by R.S. Nos. 2-3 & 4; east by ryotdar of owner's land and R.S. No. 2-4; south by R.S. No. 2-6, west by R.S. No. 2-4 and ryotdar of owner's land	0·29
Zamindari, wet, kariathitial, R.S. No. 1-2, belonging to (1) s. Co. Muhammad Ambalam, bounded on the north by R.S. No. 1-1; east by ryotdar of owner's land; south by R.S. No. 1-3 & 2; west by pri lot of owner's land. ..	0·37
Zamindari, wet, mulmadi R.S. No. 1-3, belonging to (1) s. Co. Muhammad Ambalam, bounded on the north by R.S. No. 2-5; east by ryotdar of owner's land; south by dryarathitam, west by R.S. No. 1-3 and ryotdar of owner's land	0·11
Zamindari, wet, kariathitial, R.S. No. 1-5, belonging to (1) s. Abdulla Ambalam, bounded on the north by R.S. No. 1-2; east by ryotdar of owner's land, south and west by R.S. No. 1-4	2·05
Zamindari, wet, pottai nathuvari, R.S. No. 1-4, belonging to (1) s. Co. Sheik Ibrahim Ambalam and (2) Jainabakkiu, minor guardian paternal uncle No. 13, bounded on the north by R.S. No. 1-3, east by ryotdar of owner's land, south by R.S. No. 2-2; west by R.S. No. 1-4	0·21
Zamindari, wet, pottai nathuvari, R.S. No. 2-3, belonging to (1) s. Co. Sheik Ibrahim Ambalam and (2) Jainabakkiu, minor guardian paternal uncle No. 13, bounded on the south by R.S. Nos. 1-3 and 2-1, east by ryotdar of owner's land; south by R.S. Nos. 2-1 & 3, west by R.S. No. 2-4, 3 & 4 and ryotdar of owner's land	0·33
Zamindari, wet, burialthitial, R.S. No. 2-2, belonging to s. Co. Muhammad Ambalam, bounded on the north, east and south by R.S. No. 2-3, west by ryotdar of owner's land	0·04
Total ..	3·12

Melvaramdars of the above lands—

1 The Raja of Ramnad (proprietor).
2 The Zamindar of Dwakottai (lessee).
3 mm. ss. Muhammad Ambalam.
4 ⁄. s. Abdulla Ambalam.
5 ⁄. ss. Mahammad Ambalam
6 s. ⁄. Sk. Sheik Ibrahim Ambalam.
7 Janabakkiu, minor, guardian paternal uncle No. 8.
8 Co. ss. Nimon Noochin.
9 Cas. ss. Muhammad Naina Ravuttar.
10 Haith Ravuttar.
Numbers 3 to 10 are sub lessees.
Note.—S.S. No. means reserve number.

No. 1055.—Whereas it appears to the Government that the land specified below is needed for a public purpose, to wit, for Ramnad-Uthirakosamangai road, notice to that effect is hereby given to all whom it may concern in accordance with the provisions of section 4 (1) of the Land Acquisition Act I of 1894, as amended by the Land Acquisition Amendment Act XXXVIII of 1923, and the Government hereby authorise the Special Deputy Collector for Land Acquisition, Ramnad district at Madura, his staff and workmen to exercise the power conferred by section 4 (2) of the Act. Under section 3 (c) of the same Act, the Government appoint the Special Deputy Collector for Land Acquisition, Ramnad district at Madura, to perform the functions of a Collector under section 5-A of the Act.

Ramnad district, Ramnad taluk, Melanilai village.

	Approximate extent.	Assessment.
Wet No. 61, pelkuzhi, R.S. No. 2 part (R.S. No. 2-1), owners A. Ramanatha Ayyar and Pitchaya Ayyar, mortgagees A. Manjakani Naidu, M. Irula Naidu and M. Kali gramani M. Manjakani Naidu, M. Irula Naidu and M. Kali gramani, bounded on the north and east by Mottai Nadai village, south by R.S. No. 2-3, west by melanilai village, south by R.S. No. 2-3, west by melanilai village	0·12	
Wet, No. 65, elakkai mated, R.S. No. 2 part (R.S. No. 2-2), owners A. Ramanatha Ayyar and Pitchaya Ayyar, mortgagees M. Manjakali Naidu, M. Irula Naidu and M. Kalamuthu Naidu, bounded on the north by R.S. No. 2-1, east by Melanilai village and residue of owners land; south by R.S. No. 2-3, west by residue of owners land ..	0·26	
Wet, No. 66, Ramanatha vayalkal, R.S. No. 2 part (R.S. No. 2-3) belonging to A. Ramanatha Ayyar bounded on the north by R.S. No. 2-2; east by residue of owner's land, south by R.S. No. 2-4; west by residue of owner's land	0·19	
Wet, No. 67, kunchel, R.S. No. 2 part (R.S. No. 2-1), belonging to A. Ramanatha Ayyar, bounded on the north by R.S. No. 2-2, east by residue of owner's land, south by R.S. No. 2-3; west by residue of owner's land	0·33	
Wet, No. 68, pallai mandhei, R.S. No. 2 part (R.S. No. 2-1), belonging to A. Ramanatha Ayyar, bounded on the north by R.S. No. 2-4; east by residue of owner's land; south by R.S. No. 2-3, west by residue of owner's land ..	0·45	
Wet, No. 69, Pungara pannaiyal vayalkal, R.S. No. 3 part (R.S. No. 3-1) belonging to A. Ramanatha Ayyar bounded on the north by R.S. No. 3-2; east by residue of owner's land; south by R.S. No. 3-3; west by residue of owner's land	0·45	
Wet, No. 80, thevaiyal, R.S. No. 3 part (R.S. No. 3-2) belonging to A. Ramanatha Ayyar bounded on the north by R.S. No. 3-2, east by residue of owner's land, south by R.S. No. 3-2, west by residue of owner's land and by Cossal village; west by residue of owner's land ..	0·26	
Total ..	1·76	

Melvaramdar—A. Ramanatha Ayyar
Note.—S.S. No. means reserve number.

No. 1056.—Whereas it appears to the Government that the land specified below is needed for a public purpose, to wit, for Ramnad Uthiraikoamam gal road, notice to that effect is hereby given to all whom it may concern in accordance with the provisions of section 4 (1) of the Land Acquisition Act I of 1894, as amended by the Land Acquisition Amendment Act XXXVIII of 1923; and the Government hereby authorise the Special Deputy Collector for Land Acquisition, Ramnad district at Madura, his staff and workmen to exercise the powers conferred by section 4 (2) of the Act. Under section 3 (c) of the same Act, the Government appoint the Special Deputy Collector for Land Acquisition, Ramnad district at Madura, to perform the functions of a Collector under section 5-A of the Act.

Ramnad district, Paramagudi taluk, Amaidaph village.

	Approximate extent.
	Acs.
Zamin, dry, poltal poniel, R.S. No. 1 part (R.S. No. 1-1), belonging to Pattukkaran Avvanmar and Sivakasa Avvanmar, Bounded on the north by Kuttanal village; east by road to Mel-ul owner's land, south by R.S. No. 1-2, west by residue of owner's land	0·47
Zamin, dry, poltal poniel, R.S. No. 1 part (R.S. No. 1-2), belonging to Kuruk Kuttanan, bounded on the north by R.S. No. 1-1, east by residue of owner's land, south by R.S. No. 1-3; west by residue of owner's land	0·46
Zamin, dry, poltal poniel, R.S. No. 1 part (R.S. No. 1-3), belonging to Kuruk Kuttanan, bounded on the north by R.S. No. 1-2, east by residue of owner's land; south by R.S. No. 1-4, west by residue of owner's land	1·00
Zamin dry poltal poniel, R.S. No. 1 part (R.S. No. 1-4), belonging to Andi Tevan, bounded on the east by R.S. No. 251, west by residue of owner's land south by Gopalapatti tidal village; west by residue of owner's land	0·51
Total ..	2·44

Mahzumdars.—Proprietor Raja of Ramnad, lessee *Arbe. Sd. Ghr.* of Arunachala Chettiyar and *Arbe. Sd. Ghr.* of Ramanathan Chettiyar, sub-lessee Ethiravani Pillai and co., Manalmeyiruppu Pillai.

NOTE.—R.S. No. 2 is in this village.

No. 1057.—Whereas it appears to the Government that the land specified below is needed for a public purpose, to wit, for Ramnad-Uthiraikoamam road, notice to that effect is hereby given to all whom it may concern in accordance with the provisions of section 4 (1) of the Land Acquisition Act I of 1894, as amended by the Land Acquisition Amendment Act XXXVIII of 1923; and the Government hereby authorise the Special Deputy Collector for Land Acquisition, Ramnad district at Madura, his staff and workmen to exercise the powers conferred by section 4 (2) of the Act. Under section 3 (c) of the same Act, the Government appoint the Special Deputy Collector for Land Acquisition, Ramnad district at Madura, to perform the functions of a Collector under section 5-A of the Act.

Ramnad district, Paramagudi taluk, Ettiyayal village.

	Approximate extent.
	Acs.
Zamin, wet, pillaiyarkoil kulapparaikkal, R.S. No. 1-1, owners (1) *M.* ay Muthiah Servai, (2) Lakshmanan Servai, (3) Subramanian Servai, (4) Sivakkumar Servai, No. 3 minor, guardian by No. 402 Lakshmanan Servai, Mookiyar (5) Vaigai Ammal, Bounded on the north, east and south by R.S. No. 1-2, west by residue of owner's land	0·01
Zamin, wet, Kalingakudi kulai, R.S. No. 2-2, belonging to Aga ni Ramnad, bounded on the north by Madura-Ramnad road R.S. 1, east by residue of owner's land, south by R.S. No. 1-3; west by R.S. No. 3-1 and residue of owner's land	0·15
Zamin, dry, poltal poniel, R.S. No. 1-2, belonging to Mahdoom Pothai Rowther, Kuppai Rowther and Sayinamma, bounded on the north by R.S. No. 1-1, east by residue of owner's land, south by R.S. Nos. 1-4 and 1-5; west by residue of owner's land	0·34
Zamin, manjakkaram, poniel, pottalkulai, R.S. No. 1-4, owners (1) Muthiah Servai and Kalayan, Sundaram Servai, Pillai, (2) Ramanad Pillai, Muthiah Servai Pillai, Pothai Pillai, (3) Muthiah another Paramakkan, Sankkan Pillai and Subramania Pillai, bounded on the north by R.S. No. 1-3, east by R.S. No. 1-5, south by R.S. No. 1-5, west by residue of owner's land	0·05
Zamin, manjakkaram, poniel, pottalkulai, R.S. No. 1-5, owners Meyyakkandan, mortgagee Muthuvan Pillai, bounded on the north by R.S. No. 1-4, east by R.S. No. 1-6, south by R.S. No. 2-1, west by residue of owner's land	0·09
Zamin, dry, karuppankkal poniel, R.S. No. 1-6, belonging to Sankkan Pillai, bounded on the north by R.S. No. 1-5; east by residue of owner's land, south by R.S. No. 2-1; west by R.S. Nos. 1-4 and 1-3	0·24
Zamin, dry, karuppankkal Ramnad poniel, R.S. No. 2-1 owners (1) Muthu Nadar, mortgagee Vellakkaran Nadar and Vijaya Nadar minor, guardian mother Angammal, bounded on the north by R.S. Nos. 1-6 and 1-5; east by residue of owner's land, south by R.S. No. 2-2; west by residue of owner's land	0·41
Zamin, manjakkaram, poniel, chavadikulai, R.S. No. 2-2, owners (1) Muthukkaruppa Tevar, (2) Muthuvenkal Tevar, (3) Nachiyammal Tevar, (4) Annammal @ Periyanachi-fourth share, (5) Rakku Tevar, (6) Dhanakkal Tevar, (7) Dhanam Tevar, (8) Pakki @ Angalamma, (9) Muthupal Tevar, (10) Sigalakkal Tevar—respective shares, mortgagee Marimuthu Pillai, bounded on the north by R.S. No. 2-1, east by residue of owner's land; south by R.S. No. 2-3; west by residue of owner's land	0·43
Zamin, dry, in rankkandam poniel, R.S. No. 2-3, belonging to M Rammalla Pillai bounded on the north by R.S. No. 2-2, east by residue of owner's land, south by R.S. No. 3-1, west by residue of owner's land	0·15
Zamin dry, Rankkandam poniel, R.S. No. 3-1, belonging to Ayyapk Perumal and Sellappa Pillai, bounded on the north by R.S. No. 2-3, east by residue of owner's land, south by R.S. No. 3-2, west by residue of owner's land	0·27
Zamin, dry, poltal poniel, R.S. No. 3-2, belonging to Ayyapk Perumal and go. Kannan, bounded on the north by R.S. No. 3-1, east by residue of owner's land; south by R.S. No. 3-3, west by residue of owner's land	0·19
Zamin, dry, poltal poniel, R.S. No. 3-3, melter Chi, Muthanal, mortgagee M. Ramanathan Pillai bounded on the north by R.S. No. 3-2, east by residue of owner's land; south by R.S. No. 3-4, west by residue of owner's land	0·23
Zamin dry poltal poniel, R.S. No. 3-4, belonging to (1) Municipal—kulai share; (2) Udaya, (3) Kaliyan, (4) Ratchpan, (5) Meenakal, minor guardian mother Kandi, (6) Sandi, (7) Muniand, (8) Thotiam said (9) Udayan, (7) to (9) minors guardian Mukkur Lakshmi—(7) to (9) half share, bounded on the north by R.S. No. 3-3, east by residue of owner's land south by R.S. No. 3-5, west by residue of owner's land	0·30
Zamin dry poltal poniel, R.S. No. 3-5, owners (1) Kandan, go. Muniand and Sathi, mortgagee of one-sixth share of No. 2 M Ramanatha pillai, bounded on the north by R.S. No. 3-4, east by residue of owner's land, south by R.S. No. 3-6, west by residue of owner's land	0·39
Zamin, dry, poltal poniel, R.S. No. 3-6, belonging to Shanmugavelu Pillai, bounded on the north by R.S. No. 3-5, east by residue of Owner's Land, south by railway line; west by residue of owner's land	0·07
Zamin, dry poltal poniel, R.S. No. 4-1, belonging to Shanmugavelu Pillai, bounded on the north by railway line; east by residue of owner's land, south by R.S. No. 4-2; west by residue of owner's land	0·53
Zamin, dry, poltal poniel, R.S. No. 4-2, owners (1) Devasahayam Pillai, (2) Muthu Pillai, (3) Subramania Pillai, (4) Vellaichami, minor guardian mother No. 3, mortgagee (5) go. to. go. Mohamed Abdul Rasheed Marakkayar, (6) Abdeen Rathumal, (7) Mohamed Meeran Ammal, (8) Mahamat Ameen Ammal, (9) Dakshanamya Pillai, (10) Pirai Kani Co-operative Credit Society, Ettiyayal, bounded on the north by R.S. No. 4-1; east by residue of owner's land, south by R.S. No. 4-3; west by residue of owner's land	0·43
Zamin, dry, poltal poniel, R.S. No. 4-3, owners (1) Devasahayam Pillai, (2) Muthu Pillai (3) Subramania Pillai, (4) Vellaichami, minor, guardian mother No. 3, mortgagee (5) go. to. go. Mohamed Abdul Rasheed Marakkayar, (6) Nallakkaruppan, (7) Mohamed Meeran Ammal, (8) Mahamat Ameen Ammal, (9) Dakshanamya Pillai, (10) Pirai Kani Co-operative Credit Society, Ettiyayal, bounded on the north by R.S. No. 4-2; east by residue of owner's land, south by R.S. No. 4-4; west by residue of owner's land	0·21
Channel purambokku, R.S. No. 4-4, belonging to Raja of Ramnad, bounded on the north by R.S. No. 3-1 east by channel purambokku, south by Sankkudi village, west by channel purambokku	0·15
Total ..	6·13

NOTE.—Mirasumdars : Raja of Ramnad.
R.S. No. 2 is in this village.

No. 1058.—Whereas it appears to the Government that the land specified below is needed for a public purpose, to wit, for constructing a latrine for females, notice to that effect is hereby given to all whom it may concern in accordance with the provisions of section 4 (1) of the Land Acquisition Act I of 1894, as amended by the Land Acquisition Amendment Act XXXVIII of 1923; and the Government hereby authorise the Revenue Divisional Officer, Dhone his staff and workmen to exercise the powers conferred by sect on 4 (2) of the Act. Under section 3 (c) of the same Act, the Government appoint the Revenue Divisional Officer, Dhone, to perform the functions of a Collector under section 5-A of the Act.

Ramnad district, Dhone taluk, Dhone village.

	Approximate extent.
	Acs.
Inam, dry S No. 211-3 D, belonging to manager for the time being of Sri Ardhanareeswarai temple, bounded on the north, east and south by S. No. 204-3 in pathway, west by S. No. 224-2	0·05

No. 1059.—Whereas it appears to the Government that the land specified below is needed for a public purpose, to wit, for opening conservancy lands in Arumavali, Dohon Town, notice to that effect is hereby given to all whom it may concern in accordance with the provisions of section 4 (1) of the Land Acquisition Act I of 1894 as amended by the Land Acquisition Amendment Act XXXVIII of 1923, and the Government hereby

authorize the Revenue Divisional Officer, Cochin, his staff and workmen to exercise the powers conferred by section 4 (2) of the Act. Under section 3 (c) of the same Act, the Government appoint the Revenue Divisional Officer, Cochin, to perform the functions of a Collector under sec. 5-A of the Act.

Malabar district, Cochin taluk, Cochin village.

		Approximate extent Cents.	Rs.	A.
Private land, garden, S.No. 725-1 part, registered owners Lakshmi Devi Amma Purayidam wife of late Kunjan Nair and Kunjan Nair Purayidam, occupants K. S. Damodara Shetti, boundaries—by north by S.No. 724 ; east by S.S. No. 725-1 part ; south by S.S. No. 725-1 part and 726 part ; west by S.S. No. 725-1 part.		1	18	
Private land, garden, S.No. 726 part, registered owners Arayan Jose Alfonso Periyanan maistry and V. K. Kesi Shetti and K. S. Padmanabha Shetti, occupants Kesi as Shetti's wife Mary and C. S. Pendingal, bounded on the north by S.S. Nos. 724 and 725-2 part ; east by S.S. No. 725 part ; south by S.S. No. 727 part ; west by S.S. No. 725-2 part.		1	28	
Dam garden, S.S. No. 727 part, registered owners Janardhana Devasvam managers V. S. Kesi Shetti and K. S. Padmanabha Shetti, occupants Devadasi Kalavathi as adopted Daughter K. S. Pavan Shetti and K. S. Chandrabhagi Shetti, bounded on the north by S.S. Nos. 726-2 part, 726 part and 727 part ; east by S.S. No. 727 part ; south by S.S. No. 727 part ; west by S.S. No. 727 part.		4	9	
Dam, garden, S.S. No. 734 part, registered owners Janardhana Devasvam managers V. S. Kesi Shetti and K. S. Padmanabha Shetti, occupants Uma Shetti Dharmarajan Kalakunnu Shetti, deceased, Bala Shetti, Pen Shetti alias K. S. Vasavan, Uma Shetti, Parameshwaran and Naga Shetti Vasudevan, bounded on the north by S.S. No. 731 ; east by S.S. No. 732 part and 731-1 part ; south by S.S. No. 733-1 part ; west by S.S. No. 731 part.		3	93	
Private, land, garden, S.S. No. 732 part, registered owner Thrissur Devasvam, manager D. Sethu Pathoo, occupant C. N. Gopur, Kannara Shetti, Ramkutty, V. S. Vasudeva Shetti, V. K. Chandrabhagi Shetti and Pachayani Amma, mortgagees K. S. Kunjakuttan's daughter Lakshmi and Bodyam Nayuli Sankara Shetti, bounded on the north by S.S. No. 731 part and 732 part ; east by S.S. No. 733-1 part ; south by S.S. No. 733, west by S.S. Nos. 730 and 734 part.		5	327	
	Total ..	13	150	

No. 1060.—Whereas it appears to the Government that the land specified below is needed for a public purpose, to wit, for the formation of a road from Chettimandapam to Malayarippu, notice to that effect is hereby given to all whom it may concern in accordance with the provisions of section 4 (1) of the Land Acquisition Act, I of 1894, as amended by the Land Acquisition Amendment Act XXXVIII of 1923; and the Government hereby authorize the Sub-Collector, Kumbakonam, his staff and workmen to exercise the powers conferred by section 4 (2) of the Act. Under section 3 (c) of the same Act, the Government appoint the Sub-Collector, Kumbakonam, to perform the functions of a Collector under section 5-A of the Act.

Tanjore district, Kumbakonam taluk,
No. 114. Udur village.

	Approximate extent. ACRE.
Dharmasasanam land, dry, S. No. 75-6 part, belonging to T.D. No. 923, water partial, manager for the time being T. D. Sri. S. Ramachandra Ayyar, bounded on the north by S.S. No. 75-5 part ; east by S.S. No. 75-6 part ; south by Nos. 75-5 part and 75-7 ; west by S.S. 74-10 & 11	0·34
Dharmasasanam land, dry, S. No. 75-6 part, belonging to same as for S. No. 75-6 part, bounded on the north by S.S. No. 75-6 and 75-5, east by Nos. 75-6 part and 80 ; south by No. 75-6 & 7 part ; west by No. 75-6 & 7	0·20
Government, wet, S. No. 76 part, belonging to T.D. Sri Hanumayasami Perumal Koil, managing trustee R. C. Sri Hanumayasami Perumal, bounded on the north by Nos. 79-1 ; Sivarajan Thal, bounded on the east by Nos. 80-6 and 79-6 ; south by Nos. 77-1 and 80-6 ; west by Nos. 78 part	0·04
Government, wet, S. No 80-5 part, belonging to Sri. Venkatachalapathy Ayyar, bounded on the north by No. 80-4 part ; east by No. 80-5 part ; south by No. 79-1 ; west by No. 80-7	0·07
Government, dry, S. No 80-1 part, belonging to Sri. Karuppasamy Nadar, bounded on the north by Nos. 82 and 80-1 part ; east by No. 80-1 part ; south by Nos. 80-3 part and 84-1, west by No. 84-4	0·17
Total ..	0·62

No. 1061.—Under section 6 of the Land Acquisition Act, 1894, the Government hereby declare that the land specified below and measuring 1·17 acres, in the Acre-a little more or less, is needed for a public purpose to wit, for Puthiyakoil Tiruchuli road ; and, under sections 3 and 7, the Special Deputy Collector for Land Acquisition, Ramnad district, No. 20, Sambandamurti street, Madura, is appointed to perform the functions of a Collector under the Act and directed to take order for the acquisition of the said land. A plan of the land is kept in the office of the Special Deputy Collector for Land Acquisition, Ramnad district at Madura, and may be inspected at any time during office hours.

Ramnad district, Aruppukottai taluk,
Pathanendal village.

	Rs.
Zamindari, dry, S.S. No. 1-3, belonging to Annapoorni Servai, bounded on the north by rest of owner's land ; east by S.S. No. 1-1, south by S.S. No. 1-3 ; west by S.S. No. 1-2	0·14
Zamindari, dry, S.S. No. 1-4, belonging to (1) Irulandi Servai (2) Rama Servai and (3) Servaian Servai, Nos. (2) and (3) minors by guardian and brother No. (1), bounded on the north by rest of owner's land ; east by S.S. No. 1-3 ; south by S.S. No. 1-5, west by S.S No. 1-3.	0·03
Zamindari, dry, S.S. No. 1-5 belonging to Sivakunde Servai, bounded on the north by S.S. No. 1-5 ; east by S.S No. 1-5, south by resident of owner's land ; west by S.S. No. 1-6	0·02
Zamindari, dry, S.S. No. 1-6, belonging to Chi. Vellayan Servai, bounded on the north by S.S. No. 1-5 ; east by S.S. No. 1-6, south by resident of owner's land ; west by S.S No. 1-7	0·02
Zamindari, dry, S.S. No. 1-9 belonging to Chi. Vellayan Servai, bounded on the north by S.S. No. 1-5 ; east by S.S No. 1-10 ; south by resident of owner's land ; west by S.S. No. 1-8	0·05
Zamindari, dry, S.S. No. 1-10, belonging to Annapoorni Servai, bounded on the north by S.S. No. 1-5 ; east by S.S. No. 1-11, south by resident of owner's land, west by S.S. No. 1-9	0·11
Zamindari, dry, S.S. No. 1-11, belonging to (1) Irulandi Servai (2) Lakku Servai and (3) Servaian Servai Nos. (2) and (3) minors guardian and brother No. (1), bounded on the north by resident of owner's land ; east by S.S. No. 1-5 ; south by S.S. No. 1-12 ; west by S.S. No. 1-10	0·03
Zamindari, dry, S.S. No. 2-1, belonging to (1) Irulandi Servai, (2) Rama Servai and (3) Servaian Servai, Nos. (2) and (3) minors guardian and brother No. (1), bounded on the north by resident of owner's land ; east by S.S. No. 2-2 ; south by S.S. No. 2-5 ; west by S.S No. 1-4 ..	0·03
Zamindari, dry, S.S. No. 2-2, belonging to P. Valliyan Servai, bounded on the east by a channel of owner's land ; east by S.S. No. 2-3 ; south by S.S. No. 2-5, west by S.S. No. 2-1	0·05
Zamindari, dry, S.S. No. 2-3 belonging to Thanumpathummal alias Nallammal and Muhammad Pathumma, bounded on the north by resident of owner's land ; east by S.S. No. 2-4 ; south by S.S. No. 2-5 ; west by S.S. No. 2-2	0·05
Zamindari, dry, S.S. No. 2-4, belonging to Ch. Vellayan Servai, bounded on the north by resident of owner's land ; east by S.S. No. 2-1 ; south by S.S. No. 2-5, west by S.S. No. 2-3	0·02
Zamindari, dry, S.S. No. 2-5, belonging to (1) Irulandi Servai (2) Lakku Servai and (3) Servaian Servai, Nos. (2) and (3) minors by guardian and brother No. (1), bounded on the south by S.S. No. 2-5, east by S.S No. 2-2, south by resident of owner's land ; west by S.S. No. 2-1	0·02
Zamindari, dry, S.S. No. 2-7, belonging to P. Valliyan Servai, bounded on the north by S.S. No. 2-5, east by S.S No. 2-8, south by resident of owner's land ; west by S.S. No. 2-6	0·05
Zamindari, dry, S.S No. 2-8, belonging to Thanumpathummal alias Nallammal and Muhammad Pathumma, bounded on the north by S.S No. 2-5 east by S.S. No. 2-9, south by resident of owner's land ; west by S.S. No. 2-7	0·10
Zamindari, dry, S.S No. 2-9 belonging to Ch. Muyandi Servai bounded on the north by S.S No. 2-5 east by S.S. No. 2-10 south by resident of owner's land ; west by S.S. No. 2-8	0·05
Zamindari, dry, S.S No. 2-10 belonging to Ch. Muyandi Servai, bounded on the north by S.S No. 2-5 ; east by Velangudi village, south by resident of owner's land, west by S.S. No. 2-9	0·11
Zamindari, tank poramboke, S.S. No. 1-1, belonging to Thanumpathummal alias Nallammal and Muhammad Pathummal, bounded on the north by Mayandi village ; east by S.S. No. 1-2, south by S.S. No. 1-3, west by Mayandi village	0·02
Zamindari, tank poramboke, S.S. No. 1-2, belonging to Thanumpathummal alias Nallammal and Muhammad Pathummal, bounded on the north by resident of the Pathummal, bounded on the north by resident of the Pathummal, bounded on the west by S.S. No. 1-1, east by S.S. No. 1-3, south by S.S. No. 1-3, west by S.S. No. 1-1	0·09
Zamindari, tank poramboke, S.S. No. 1-3, belonging to Thanumpathummal alias Nallammal and Muhammad Pathummal, bounded on the north by S.S. No. 1-2, east by Pathummal, bounded on the west by S.S. No. 1-1, south by resident of tank ; west by S.S. No. 1-1, south by resident of tank ; west by S.S. No. 1-1, south by resident of tank ; west by S.S. No. 1-1	0·06
Total ..	1·17

Abbreviations.—Thanumpathummal alias Nallammal, Muhammad Pathummal and Bath at Mayandi.

Note.—S.S No means survey number.

No. 1062.—Whereas it appears to the Government that the land specified below is needed for a public purpose, to wit, for widening roads Nos. 2 and 22, Perch Saour West, notice to that effect is hereby given to all whom it may concern in accordance with the provisions of section 4 (1) of the Land Acquisition Act I of 1894, as amended by the Land Acquisition Amendment Act XXXVIII of 1923; and the Government hereby authorise the Special Deputy Collector for Land Acquisition, Ramnad district at Madura, his staff and workmen to exercise the powers conferred by section 4 (1) of the Act. Under section 3 (c) of the same Act the Governor in Council appoints the Special Deputy Collector for Land Acquisition, Ramnad district, No. 30, Sambandamurthi street, Madura, to perform the functions of a Collector under section 5-A of the Act.

Ramnad district, Mudukulattur taluk, Parthibanur West village.

	Approximate area.
	Sq. ft.
Zamin, assam, house-site, S. No. 261-3 part, T.S. No. 263-3 B, belonging to Jagadisa Ayyangar, bounded on the north by T.S. No. 263-3 part; east by T.S. No. 263-3 part; south by S. No. 260, west to T.S. No. 263-2 part	732
Zamin, assam, house site, S. No. 263-3 part, T.S. No. 263-3 B, belonging to A. S. Ali Ibrahim Ambalam, Mohammad Kasi Ambalam and Noor Mohammad Ambalam, bounded on the north and east by T.S. No. 263-3 part, south by S. No. 260 east by T.S. No. 263-3 part	86
Zamin, assam, house-site, S. No. 263-3 part, T.S. No. 263-3 C, belonging to Nayn Iravattar, bounded on the north and east by T.S. No. 263-3 part, south by S. No. 260, west by T.S. No. 263-3 part	402
Zamin, assam, house-site, S. No. 263-3 part, T.S. No. 263-3 D, owner Servaikaranmai, mortgagee Alar Ravuttar, bounded on the north and east by T.S. No. 263-3 part; south by S. No. 270, west by T.S. No. 263-3 part	342
Zamin, assam, house-site, S. No. 277-3 part, T.S. No. 277-3 A, belonging to Pattayaraji Chettiyar, bounded on the north by S. No. 279, east and south by T.S. No. 277-3 part; west by S. No. 280	315
Zamin, assam, private land, S. No. 271-3 part, T.S. No. 277-3 B, belonging to Pahiyanadi Chettiyar and Sh. Peemari Chettiyar, bounded on the north by S. No. 269, east, south and west by T.S. No. 277-3 part	64
Zamin, assam, house, S. No. 277-3 part, T.S. No. 277-3 C, belonging to Sh. Peemari Chettiyar, bounded on the north by S. No. 269, east, south and west by T.S. No. 277-3 part	321
Zamin, assam, private land, S. No. 277-3 part, T.S No. 277-3 D, belonging to Sh. Peemari Chettiyar and Sulaiyal Sahib Ch ettiyar, represented by the trustees M. Kadir Ibrahi Ravuttar and o., Noor Mahamad Ambalam, bounded on the north by S. No. 269 east, south and west by T.S. No. 277-3 part	91
Zamin, assam, house-site, S. No. 277-3 part, T.S. No. 277-3 E, belonging to alias Sahib Chidharra, represented by the trustees S. Kadir Ibrahi Ravuttar and o., Noor Mahamad Ambalam bounded on the north by S. No. 269; east, south and west by T.S. No. 277-3 part	600
Zamin, assam, house, S. No. 277-3 part, T.S. No. 277-3 F, belonging to S. Kadir Ali Ravuttar and S. Varisal Mohamad Ravuttar, bounded on the north by S. No. 264; east, south and west by T.S. No. 277-3 part	350
Zamin, assam, house site, S. No. 277-3 part, T.S. No. 277-3 G belonging to S. Kadir Ali Ravuttar and S. Varisal Mohamad Ravuttar bounded on the north by S. No. 264, east and south and west by T.S. No. 277-3 part.	400
Zamin, assam, house, S. No. 277-3 part, T.S. No. 277-3 H, belong Mohamad Ambalam mortgagee Appan Annual, bounded on the north and east by S. No. 263; south and west by T.S. No. 277-3 part	300
Zamin, assam, thatched shed, S. No. 277-3 part, T.S. No. 277-3 I, belonging to Balasubramanyan Pillai, s.o. S. Kandiyan Pillai and s.o. M. Sanjiwan Pillai, bounded on the north and east by S. No. 263, south and west by T.S. No. 277-3 part	180
Zamin, assam, house-site, S. No. 261-3 part, T.S No. 261-3 H, belonging to s.o. Sekkarlar Ravuttar, bounded on the north and east by S. No. 2 (1-3 part; west by S. No. 264	300
Zamin, assam, house S. No. 261-3 part, T.S. No. 261-3 G, belonging to Sh. Thangaperumal Chettiyar bounded on the north and east by T.S. No. 261-3 part, south and west by S. No. 264	902
Zamin, assam, house-site, S. No. 261-3 part, T.S. No. 261-3 A, belonging to Muthulayee, bounded on the north, east and south by T.S No. 261-3 part, west by S. No. 264	306
Zamin, assam, house, S. No. 261-3 part T.S. No. 261-3 B, belonging to Muthulayee, bounded on the north and east (by T.S No. 261-3 part); south by S. No. 263; west by S. No. 264	304

NOTE.—S. No. means survey number and T.S. No. means temporary subdivision number

No. 1063.—Under section 6 of the Land Acquisition Act, 1894, the Government hereby declare that the land specified below and measuring 3·34 acres, be the same a little more or less is needed for a public purpose, to wit, for the Parthibanur-Tirupchuli road, and, under sections 3 and 7, the Special Deputy Collector for Land Acquisition, Ramnad district at Madura, is appointed to perform the functions of a Collector under the Act and directed to take order for the acquisition of the said land. A plan of the land is kept in the office of the Special Deputy Collector for Land Acquisition, Ramnad district, No. 30, Sambandamurthi street, Madura, and may be inspected at any time during office hours.

Ramnad district, Aruppukottai taluk, Andyandal village.

Zamin, tank poramboke, T.S. No. 148-4, belonging to Raja of Sivaganga, bounded on the north by Velangudi village; east by T.S. No. 149-2 D; south by T.S. No. 148-2, and by Velangudi village	403.
Zamin dry, T.S. No. 149-2 B, owners (1) Raja of Sivaganga, (2) Muthu Nachiyar (3) Mohammadali and (4) Rajakkal Nos. (3) and (4) minors, guardian mother Annapurni, mortgagee Balasubramanya Ayyar, bounded on the north by T.S. No. 149-1 A; east by T.S. No. 149-1 B; south by T.S. No. 147-2 A; west by T.S. No. 149-3 B	1·16
Zamin, dry T.S. No. 149-1 D owners (1) Raja of Sivaganga, (2) Muthu Nachiyar (3) Mohammadali and (4) Rajakkal Nos. (3) and (4) minors, guardian mother Annapurni, mortgagee Balasubramanya Ayyar, bounded on the north by T.S. No. 149-1 A; east by T.S. No. 149-1 B; south by T.S. No. 147-2 A; west by T.S. No. 149-3 B	0·00
Zamin, tank poramboke, T.S. No. 151-1, belonging to Raja of Sivaganga, bounded on the north by T.S. Nos. 150-1 B and 151-1 B; east by T.S. No. 152-2 A; south by T.S. No. 151-2; west by T.S. No. 150-2 A	0·01
Zamindari, dry T.S. No. 152-1 B, owners (1) Raja of Sivaganga, (2) Muthu Nachiyar (3) Mohammadali and (4) Rajakkal Nos. (3) and (4) minors, guardian mother Annapurnai, mortgagee Balasubramanya Ayyar, bounded on the north by T.S. No. 149-1 A; east by T.S. No. 152-1 C; south by T.S. No. 152-2 A, west by T.S. No. 150-1 B	0·20
Zamin, dry, T.S. No. 152-1 C, owners (1) Raja of Sivaganga, (2) Muthu Nachiyar, (3) Mohamadali and (4) Rajakkal, Nos. (3) and (4) minors, guardian, mother Annapurni, mortgagee Balasubramanya Ayyar, bounded on the north by T.S. No. 152-1 A; east by T.S. No. 152-1 A & 1 C; south by T.S. No. 152-2 B; west by T.S. No. 152-1 B	0·20
Zamin, wet, T.S. No. 152-2 A, belonging to Raja of Sivaganga, c. of, Mayandi Servai and (3) of. V. Mayandi Servai, bounded on the north by T.S. No. 152-1 B; east by T.S. No. 153-2 B; south by T.S. No. 152-2 B; west by T.S. No. 151-1	0·05
Zamin, wet, T.S. No. 152-4 B, belonging to Raja of Sivaganga, c. of, Mayandi Servai and (3) of. V. Mayandi Servai, bounded on the north by T.S. No. 152-3 C; east by T.S. No. 153-2 B; south by T.S. No. 152-2 B, west by T.S. No. 152-4 A	0·02
Zamin, wet, T.S. No. 153-2 C, belonging to s. Meera Mohideen Ravuttar, bounded on the north by T.S. No. 153-2 A; east by T.S. No. 153-2 B; south by T.S. No. 152-2 B; west by T.S. No. 152-2 C	0·03
Zamin, wet, T.S. No. 153-2 B belonging to Alagichal Ravuttar bounded on the north by T.S. No. 153-2 A; east by T.S No. 153-2 C; south by T.S. No. 152-2 B; west by T.S. No. 153-2 B	0·07
Zamin, wet, T.S. No. 153-2 D, belonging to s. Sekkamal Muhamadu, bounded on the north by T.S. No. 153-4 A; east by T.S. No. 153-3 C; south by T.S. No. 153-4 C; west by T.S. No. 153-3 B	0·03
Zamin, wet, T.S No. 153-3 C, belonging to Muhammad Ravuttar and (3) Sekkarl Ravuttar, bounded on the north by T.S No. 153-3 A, east by T.S No. 153-4 B; south by T.S. No. 153-4 B; west by T.S. No. 153-3 B	0·10
Zamin, wet T.S. No. 153-3 B belonging to s/o. Muhammad Kadir Ravuttar, bounded on the north by T.S. No. 153-3 A; east by T.S No. 153-4 B; south by T.S. No. 153-4 B; west by T.S. No. 153-3 C	0·25
Zamin wet T.S. No. 153-4 B, belonging to Ammiyammal, bounded on the north by T.S. No. 153-3 A, east by T.S. No. 156-1 B, south by T.S. No. 153-4 C; west by T.S. No. 153-4 A	0·17
Zamin wet, T.S. No. 156-1 B, belonging to (1) Irulayee, (2) Kaliappan and (3) Kaliammal, Nos. (2) and (3) minors, guardian father Irulayee Koppu, bounded on the north by T.S. No. 156-1 A; east by T.S. No. 156-2 B; south by T.S. No. 156-1 C; west by T.S. No. 153-4 D	0·41
Zamin, wet, T.S. No. 156-2 B, belonging to s/o Irulayee Koppu bounded on the north by T.S. No. 156-2 A, east by T.S. No. 156-3 C; south by T.S. No. 156-2 C; west by T.S. No. 156-1 B	0·12
Zamin, wet, T.S No. 156-3 C, belonging to Sh. Vellayan, bounded on the north by T.S. No. 156-3 A; east by S.S. No. 156-3 D; south by T.S. No. 156-3 E; west by T.S. No. 156-2 B	0·06
Zamin, wet T.S. No. 156-3 D, belonging to Cumpaiah, minor, guardian mother Nagammal, bounded on the north by T.S. No. 156-3 A; east by T.S No. 161-1 B; south by T.S. No. 156-3 E; west by T.S. No. 156-3 C	0·05
Zamin, wet, T.S. No. 161-1 B owners (1) Pulayya Kone, (2) Kandappan Asari and (3) Tiruvelai Nos. (2) and (3) minors, guardian mother Angammal mortgagee transferred unto share of Nos. (2) and (3), bounded on the north by T.S. No. 161-1 A; east by T.S. No. 161-2 B, south by T.S. No. 161-1 C; west by T.S. No. 156-3 D	0·20
Zamin, wet, T.S. No. 161-2 B, belonging to (1) Mayandi Asari, (2) Muthukaruppan and (3) Ganapathi Nos. (2) and (3) minors, guardian mother No. (1), bounded on the north by T.S. No. 161-2 A; east by T.S. No. 161-3 C, south by T.S No. 161-3 D; west by T.S. No. 161-1 B	0·03
Zamin, wet, T.S. No. 161-3 C, belonging to (1) Mayandi Asari, (2) Muthukaruppan and (3) Ganapathi Nos. (2) and (3) minors, guardian mother No. (1), bounded on the north by T.S. No. 161-3 A; east by T.S. No. 161-3 B; south by T.S No. 161-3 D; west by T.S. No. 161-2 B	0·21
Zamin, wet, T.S. No. 161-3 B, belonging to Annammal, bounded on the north by T.S. No. 161-3 A; east by T.S. No. 164-1 B; south by T.S. No. 160-3 C; west by T.S. No. 161-3 C	0·21
Zamin, wet, T.S No. 167-4 B, owner Iruiayee, mortgagee Aryava Chettiyar, bounded on the north by T.S. No. 164-3 A; east by Kamuel village; south by T.S No. 164-4 C; west by T.S. No. 166-1 B	0·16
Total ..	4·14

Melvarumbur—Raja of Sivaganga.
NOTE.—T.S. No. means temporary subdivision number.

No 1084.—Under section 4 of the Land Acquisition Act, 1894, the Government hereby declare that the land specified below and measuring 0·83 of an acre, to the same a little more or less, is needed for a public purpose, to wit, for the construction of a bridge over Jhore river; and under sections 5 and 7, the Revenue Divisional Officer, Chirmiri, as appointed to perform the functions of a Collector under the Act and directed to take order for the acquisition of the said land. A plan of the land is kept in the office of the Revenue Divisional Officer, Chirmiri, and may be inspected at any time during office hours.

Cuddapah district, Anka taluk, No. 63, Sorada village.

	Acres.
Punjai, inam, dry, S. No. 179-2, belonging to K. Gopalakrishnaiah, N. Krishna Chowdhari, N. Damodaram Chowdari and N. Nalyanarayana Chowdari, bounded on the north by S. Nos. 179-1 and 179; east by S. No. 64 and Jhore river; south by S. No. 181 and road; west by S. No. 180-1	0·72
Kuttaci, dry, S. No. 180-2, belonging to Jona Mahati, bounded on the north by S. No. 179; east by S. No. 179-2; south by S. No. 181 and road; west by S. No. 180-1	0·19
Total ..	0·91

M. V. SANKARA VARIAR,
Assistant Secretary to Government.

NOTIFICATIONS BY THE INSPECTOR OF MUNICIPAL COUNCILS AND LOCAL BOARDS.

With the approval of the Local Government, the Inspector of Municipal Councils and Local Boards hereby cancels the appointment of M. R. Ry. R. Ananda Rao Avargal as Chief Honorary Organizer, Tiruttangal, Ramnad district, which was ordered in this office D. Dis. No. 33640/31, dated 11th December 1931.

In exercise of the powers delegated to him under section 233 of the Madras Local Boards Act of 1920, as amended by Madras Act XI of 1930, the Inspector of Municipal Councils and Local Boards hereby cancels under clause (a) of sub-section (2) of section 5 of the said Act, the constitution of the Muktarambalapadu Panchayat Board for the revenue village Muktarambalapadu in the Ongole taluk of the Guntur district for the reason that the villagers are against having a panchayat board in their village.

In exercise of the powers delegated to him under section 233 of the Madras Local Boards Act of 1920, as amended by Madras Act XI of 1930, the Inspector of Municipal Councils and Local boards hereby cancels under clause (c) of sub-section (2) of section 5 of the said Act, that portion of the notifications R. Dis. No. 662, dated 22nd July 1927, R. Dis. No. 662 C, dated 22nd July 1927, R. Dis. No. 662 E, dated 22nd July 1927 and R. Dis. No. 909, dated 10th December 1927, constituting the Adanur, Marudur Thodikuzhi, Panchanadikulam Kilsetti and Theli Panchayat Boards for the revenue villages of Adanur, Marudur Thodikuzhi, Panchanadikulam Kilsetti and Theli in the Tirutturaipundi taluk of the Tanjore district for the reason that they are not functioning properly and that the panchayat boards are not wanted by the villagers.

In exercise of the powers delegated to him under section 233 of the Madras Local Boards Act of 1920 as amended by Madras Act XI of 1930, the Inspector of Municipal Councils and Local Boards hereby cancels under clause (c) of sub-section (2) of section 5 of the said Act, the notification R. Dis. No. 509, dated 6th August 1929, constituting the Mappillaisurai Panchayat Board for the inam village of Mappillaisurai in the Srivaikuntam taluk of the Tinnevelly district for the reason that the panchayat board is not functioning properly.

Madras, 22nd September 1933.

In exercise of the powers delegated to him by the Local Government under section 233 of the Madras Local Boards Act, 1920, the Inspector of Municipal Councils and Local Boards hereby—

(1) declares under section 4 (1) of the Act that the local area specified in column (1) of the appended schedule shall be a village for the purposes of the Act with the name shown in column (2) of the said schedule; and

(2) directs—

(a) under section 10 (1) of the Act that the total number of members of the panchayat board shall be as specified in column (3) of the said schedule;

(b) under section 9 (3) of the Act two seats shall be reserved for Adi Dravidas in the panchayat board.

SCHEDULE.

Revenue village.	Name of the village.	Number of members of the panchayat board.
(1)	(2)	(3)
CHINGLEPUT DISTRICT.		
TIRUVALLUR TALUK.		
Kallyanakuppam ..	Kallyanakuppam ..	9

Madras, 13th September 1933.

In exercise of the powers delegated to him under section 233 of the Madras Local Boards Act of 1920, as amended by the Madras Act XI of 1930, the Inspector of Municipal Councils and Local Boards hereby cancels under clause (c) of sub-section (2) of section 5 of the said Act, the notification R. Dis. No. 10025/32, dated 27th April 1933, constituting the Edakkudi Panchayat Board for the revenue village of Edakkudi in the Mayuram taluk of the Tanjore district for the reason that the village do not want a panchayat.

A. McG. C. TAMPOE,
Inspector of Municipal Councils and Local Boards.

Madras, 25th September 1933.

NOTIFICATIONS BY COLLECTOR AND LOCAL AUTHORITY.

Under the powers delegated to him in G.O. No. 1123, Revenue, dated 6th November 1930, the Collector of Madras-Chingleput district hereby cancels the notification published in G.O. No. 4780, L. & M., dated 10th November 1926, in so far as it relates to the streets noted below relating to the Panchayat Board, Sembiyam.

2. The streets will revert in the Panchayat Board, Sembiyam, from the date of publication of this notification in the *Madras Chingleput District Gazette* subject to the conditions specified in paragraph 3 (iii) of G.O. No. 1401, Revenue, dated 20th July 1870.

3. The streets will be included at the end of the list of streets maintained by the Panchayat Board, Sembiyam, published in the District Gazette, dated 1st April 1927 :—

Name and description of the street.	Distance. Yrds.
1 Thanikachala Mudali chari 2nd lane, Sembiyam	850
2 Thillainayakam Pillai street 2nd lane, Sembiyam.	225
3 Anandavinayakar koil street 1st lane, Iravaram.	400
4 Hopkins lane, Sirivallur	170
5 Thanthonyammas koil street, Peravallur.	1,000

T. G. RUTHERFORD,
Collector.

Madras-Chingleput Collector's Office,
22nd September 1933.

Under rule 4 (1) of Part I of the rules for the election of presidents and vice-presidents of local boards issued in G.O. No. 883, L. & M., dated 13th February 1933, M.R.Ry. N. P. Panchavarna Reddiyar Avargal, B.A., B.L., has been declared duly elected as the President of the Namakkal Taluk Board.

V. K. PEER DATCHA,
Vice-President in charge under section 22-A (1).

Namakkal Taluk Board Office,
20th September 1933.

MADRAS: PRINTED AND PUBLISHED BY THE SUPERINTENDENT, GOVERNMENT PRESS.

Regd. No. 1—M.



THE FORT ST. GEORGE GAZETTE

Published by Authority

No. 16] MADRAS, TUESDAY EVENING, OCTOBER 3, 1933. [Price, 2 as. 3 p.

Part III—Proceedings of the Indian Legislature

CONTENTS.

Act No. VII of 1933.—Indian Finance Act 1933 . . . . . Page 245

Act of the Indian Legislature assented to by the Governor General.

GOVERNMENT OF INDIA.

LEGISLATIVE DEPARTMENT.

The following Act of the Indian Legislature received the assent of the Governor General on the 31st March 1933, and is hereby promulgated for general information :—

ACT No. VII OF 1933.

An Act to fix the duty on salt manufactured in, or imported by land into, certain parts of British India, to vary certain duties leviable under the Indian Tariff Act, 1894, to fix maximum rates of postage under the Indian Post Office Act, 1898, to fix rates of income-tax and super-tax, and further to amend the Indian Paper Currency Act, 1923.

WHEREAS it is expedient to fix the duty on salt manufactured in, or imported by land into, certain parts of British India, to vary certain duties leviable under the Indian Tariff Act, 1894, to fix maximum

VIII of 1894.

rates of postage under the Indian Post Office Act, 1898, to fix rates of income tax and super-tax, and further to amend the Indian Paper Currency Act, 1923; It is hereby enacted as follows :— VI of 1898. X of 1922.

Short title and extent.

1. (*1*) This Act may be called the Indian Finance Act, 1933.

(*2*) It extends to the whole of British India, including British Baluchistan and the Sonthal Perganas.

Fixation of salt duty.

2. The provisions of section 7 of the Indian Salt Act, 1882, shall, in so far as they enable the Governor General in Council to impose by rule made under that section a duty on salt manufactured in, or imported into, any part of British India other than Burma or Aden, be construed as if, for the year beginning on the 1st day of April 1933, they imposed such duty at the rate of one rupee and four annas per maund of eighty-two and two-sevenths pounds avoirdupois of salt manufactured in, or imported by land into, any such part, and such duty shall, for all the purposes of the said Act, be deemed to have been imposed by rule made under that section. XII of 1882.

Amendment of Schedule II to Act VIII of 1894.

3. (*1*) In the Second Schedule to the Indian Tariff Act, 1894,— VIII of 1894.

(*a*) after Item No. 41B the following item shall be inserted, namely :—

"41C	Uppers for boots and shoes unless entirely made of leather.	*Ad valorem.*	20 per cent or two annas per pair, whichever is higher.";

(*b*) after Item No. 44 the following item shall be inserted, namely :—

"45	Artificial silk piece-goods other than lenis of not more than nine yards in length.	*Ad valorem.*	50 per cent or four annas per square yard, whichever is higher.";

(*c*) in Item No. 45A,—

(*i*) for the entries in the fourth column against sub-items (*a*) and (*b*), the following shall be substituted, namely :—

"35 per cent or two annas and three pies per square yard, whichever is higher.",

(*ii*) for the entry in the fourth column against sub-item (*c*), the following shall be substituted, namely :—
"35 per cent", and

(*iii*) after sub-item (*c*) the following proviso shall be inserted in the second column, namely :—
"Provided that the duty on fents of not more than nine yards in length of fabrics specified in sub-items (*a*) and (*b*) shall be 35 per cent *ad valorem*"; and

(*d*) for Item No. 133, the following item shall be substituted, namely :—

"133	Manufactures of silk or artificial silk not otherwise specified."	

(*2*) Notwithstanding anything contained in section 4 of the Indian Finance Act, 1931, or in section 4 of the Indian Finance (Supplementary and Extending) Act, 1931, the additional duties imposed by those sections shall not be levied on any articles chargeable with duty under Item No. 45 or No. 45A of the Second Schedule to the Indian Tariff Act, 1894, as amended by this section.

VIII of 1894.

4. For the year beginning on the 1st day of April, 1933, the Schedule contained in the First Schedule to this Act shall be inserted in the Indian Post Office Act, 1898, as the First Schedule to that Act.

Inland postage rates.

VI of 1898.

5 (*1*) Income-tax for the year beginning on the 1st day of April, 1933, shall be charged at the rates specified in Part I of the Second Schedule, increased in each case, except in the case of total incomes of less than two thousand rupees, by one-fourth of the amount of the rate.

Income-tax and super-tax.

(*2*) The rates of super-tax for the year beginning on the 1st day of April, 1933, shall, for the purposes of section 55 of the Indian Income-tax Act, 1922, be those specified in Part II of the Second Schedule, increased in each case by one-fourth of the amount of the rate.

XI of 1922.

(*3*) For the purposes of the Second Schedule "total income" means total income as determined for

the purposes of income-tax or super-tax, as the case may be, in accordance with the provisions of the Indian Income-tax Act, 1922. XI of 1922.

(*d*) For the purpose of assessing and collecting income-tax on total incomes of less than two thousand rupees the Indian Income-tax Act, 1922, shall be deemed to be subject to the adaptations set out in Part III of the Second Schedule. XI of 1922.

Amendment of section 19, Act X of 1923.

6. In sub-section (7) of section 19 of the Indian Paper Currency Act, 1923, for the figures "1933" the figures "1934" shall be substituted. X of 1923.

SCHEDULE I.

Schedule to be inserted in the Indian Post Office Act, 1898.

[*See* section 4.]

"THE FIRST SCHEDULE.

INLAND POSTAGE RATES.

[*See section* 7.]

Letters.

For a weight not exceeding two and a half tolas ..	One anna and three pies.
For every two and a half tolas, or fraction thereof, exceeding two and a half tolas.	One anna and three pies.

Postcards.

Single	Nine pies.
Reply	One and a half annas.

Book, Pattern and Sample Packets.

For every five tolas or fraction thereof	Half an anna.

Registered Newspapers.

For a weight not exceeding eight tolas	Quarter of an anna.
For a weight exceeding eight tolas and not exceeding twenty tolas.	Half an anna.
For every twenty tolas, or fraction thereof, exceeding twenty tolas.	Half an anna.

Parcels.

For a weight not exceeding twenty tolas	Two annas.
For a weight exceeding twenty tolas and not exceeding forty tolas	Four annas.
For every forty tolas, or fraction thereof, exceeding forty tolas.	Four annas."

SCHEDULE II

[*See section* 5.]

PART I.

Rates of Income-tax.

	Rate.
A. In the case of every individual, Hindu undivided family, unregistered firm and other association of individuals not being a registered firm or a company—	
(1) Where the total income is Rs. 1,000 or upwards, but is less than Rs. 1,500.	Two pies in the rupee: (Provided that for the purpose of any assessment to be made for the year ending 31st March, 1934, the rate of income-tax applicable to such part of the total income of an assessee as is

	Rate.
derived from salaries or from interest on securities paid in the financial year 1932-33 shall be four pies in the rupee, and for the purposes of refunds under sub-section (1) or sub-section (2) of section 48 in respect of dividends declared in the year ending 31st March 1933, or of payments made in the said year of interest on securities or salaries, the rate applicable to the total income of the person claiming refund shall be at the rate of four pies.)	
(2) When the total income is Rs. 1,500 or upwards, but is less than Rs. 2,000.	Four pies in the rupee.
(3) When the total income is Rs. 2,000 or upwards, but is less than Rs. 5,000	Six pies in the rupee.
(4) When the total income is Rs. 5,000 or upwards, but is less than Rs. 10,000	Nine pies in the rupee.
(5) When the total income is Rs. 10,000 or upwards, but is less than Rs. 15,000.	One anna in the rupee.
(6) When the total income is Rs. 15,000 or upwards, but is less than Rs. 20,000.	One anna and four pies in the rupee.
(7) When the total income is Rs. 20,000 or upwards, but is less than Rs. 30,000.	One anna and seven pies in the rupee.
(8) When the total income is Rs. 30,000 or upwards, but is less than Rs. 40,000.	One anna and eleven pies in the rupee.
(9) When the total income is Rs. 40,000 or upwards, but is less than Rs. 1,00,000.	Two annas and one pie in the rupee.
(10) When the total income is Rs. 1,00,000 or upwards	Two annas and two pies in the rupee.
3. In the case of every company and registered firm, whatever its total income.	Two annas and two pies in the rupee.

PART II.

Rates of Super tax.

In respect of the excess over thirty thousand rupees of total income—

	Rate.
(1) in the case of every company—	
(a) in respect of the first twenty thousand rupees of such excess.	*Nil.*
(b) for every rupee of the remainder of such excess. .	One anna in the rupee.
(2) (a) in the case of every Hindu undivided family—	
(i) in respect of the first forty-five thousand rupees of such excess.	*Nil.*
(ii) for every rupee of the next twenty-five thousand rupees of such excess.	One anna and three pies in the rupee.
(b) in the case of every individual, unregistered firm and other association of individuals not being a registered firm or a company—	
(i) for every rupee of the first twenty thousand rupees of such excess.	Nine pies in the rupee.
(ii) for every rupee of the next fifty thousand rupees of such excess	One anna and three pies in the rupee.
(c) in the case of every individual Hindu undivided family, unregistered firm and other association of individuals not being a registered firm or a company—	
(i) for every rupee of the next fifty thousand rupees of such excess.	One anna and nine pies in the rupee.
(ii) for every rupee of the next fifty thousand rupees of such excess.	Two annas and three pies in the rupee.
(iii) for every rupee of the next fifty thousand rupees of such excess,	Two annas and nine pies in the rupee.

	Rate.
(vi) for every rupee of the next fifty thousand rupees of such excess.	Three annas and three pies in the rupee.
(vii) for every rupee of the next fifty thousand rupees of such excess.	Three annas and nine pies in the rupee.
(viii) for every rupee of the next fifty thousand rupees of such excess.	Four annas and three pies in the rupee.
(viii) for every rupee of the next fifty thousand rupees of such excess.	Four annas and nine pies in the rupee.
(ix) for every rupee of the next fifty thousand rupees of such excess.	Five annas and three pies in the rupee.
(x) for every rupee of the next fifty thousand rupees of such excess.	Five annas and nine pies in the rupee.
(xi) for every rupee of the remainder of such excess.	Six annas and three pies in the rupee.

PART III.

Adaptations of the Indian Income-tax Act, 1922, to provide for the summary assessments of income tax on total incomes of less than Rs. 2,000.

1. The Income-tax Officer may, save where he has served a notice under sub-section (2) of section 22 of the Indian Income-tax Act, 1922, make a summary assessment of the income of an assessee to the best of his judgment, and shall serve on the assessee a notice of demand in a form to be prescribed by the Central Board of Revenue; and such notice shall be deemed to be a notice of demand under section 29 of that Act.

2. Any assessee in respect of whom such summary assessment has been made may, within thirty days of receipt of the notice of demand, make an application to the Income-tax Officer for the cancellation or revision of the assessment, and the Income-tax Officer shall, after examining any accounts and documents and hearing any evidence which the assessee may produce, and such other evidence as the Income-tax Officer may require, determine, by order in writing, the amount of the tax, if any, payable by the assessee, and such determination shall be final:

Provided that, if any assessee making such application files therewith a return of his income under sub-section (2) of section 22 of the Indian Income-tax Act, 1922, the application shall be deemed to be a return under that sub-section and shall be dealt with accordingly.

3. A copy of an order under paragraph 2 shall be served on the assessee to whom it relates and shall be deemed to be a notice of demand under section 29 of the Indian Income-tax Act, 1922.

4. The above procedure shall apply also to the assessment and collection during the financial year 1933-34 of incomes of Rs. 1,000 and upwards and less than Rs. 2,000 which have escaped assessment in the financial year 1932-33.

D. G. MITCHELL,
Offg. Secretary to the Government of India.

(Republished by order of His Excellency the Governor in Council)

V. N. VISWANATHA RAO,
Secretary to Govt., Law (Legislative) Dept.

MADRAS: PRINTED AND PUBLISHED BY THE SUPERINTENDENT, GOVERNMENT PRESS.

Reg. No. 1-M.



ഫോർട്ട് സെൻറ് ജോർജ് ഗസറ്റ

IV-ാം ഭാഗത്തോടുചേർന്ന സപ്ലിമെൻറ്

SUPPLEMENT TO PART IV.—FORT ST. GEORGE GAZETTE

നമ്പർ 41(1).] OCTOBER 3, 1933. [PRICE 5 a. 6 p.

മദിരാശി, ചൊവ്വ ഒക്ടോബർ, 1933 ആശ്വിൻ 1-ാം.

മദിരാശി ഗവൺമെൻറ് ബിൽ

BILL OF THE GOVERNMENT OF MADRAS.

നിയമങ്ങളും വ്യവഹാരങ്ങളും ഭേദഗതിചെയ്യാനുള്ള മദ്രാസ് സെൻറ് ജോർജ് ഗവർണ്മെൻറിന്റെ സഭയിൽ അവതരിപ്പിക്കുവാനുള്ള ബിൽ.

മദിരാശി നിയമനിർമ്മാണ സഭാ ചട്ടങ്ങളിലെ 20-ാം വകുപ്രകാരം താഴെ കാണുന്ന ബിൽ പ്രസിദ്ധീകരണാർത്ഥം ഗവർണ്മെൻറിനായി ക്രസന്റ്സ്പ്ലെ ന്തിയിരിക്കുന്നു :—

BILL No. 12 of 1933.

1933 ലെ 12-ാം നമ്പർ ബിൽ.

THE MADRAS ALIYASANTANA BILL.

മദിരാശി അളിയസന്താന ബിൽ.

AN ACT TO DEFINE AND AMEND IN CERTAIN RESPECTS THE LAW RELATING TO MARRIAGES, INTESTATE SUCCESSION, FAMILY MANAGEMENT AND PARTITION APPLICABLE TO PERSONS GOVERNED BY THE ALIYASANTANA LAW OF INHERITANCE.

അനന്തരാവകാശനിയമം ബാധിക്കുന്ന അനന്തരാവകാശ സംബന്ധിക്കുന്നതായി വിവാഹം, മരണശാസനപ്രകാരമല്ലാത്ത പിൻതുടർച്ച, കുടുംബകരണം, സ്വത്തു വിഭാഗം എന്നവയെപ്പറ്റിയുള്ള നിയമം വിപരിക്കുകയും ചില സംഗതികളിൽ മേൽപ്പറഞ്ഞതുകയും ചെയ്യുന്നതിനുള്ള ഒരു ആക്ട്.

അനന്തരാവകാശനിയമം ബാധിക്കുന്ന അനന്തരാവകാശ സംബന്ധിക്കുന്നതായി വിവാഹം, മരണശാസനപ്രകാരമല്ലാത്ത പിൻതുടർച്ച, കുടുംബകരണം, സ്വത്തു വിഭാഗം എന്നവയെപ്പറ്റിയുള്ള നിയമം വിപരിക്കുകയും ചില സംഗതികളിൽ മേൽപ്പറഞ്ഞതുകയും ചെയ്യുന്നതിനുള്ള യുക്തമായിരിക്കയാലും ;

ഒരു ആക്ട് പാസ്സാക്കുവാൻ ഗവർണ്ണർ ജനറലുടെ മുൻകൂട്ടിയുള്ള സമ്മതം നേടിയിരിക്കയാലും ;

ഇതിനാൽ താഴെ പറയുംപ്രകാരം നിയമിച്ചിരിക്കുന്നു :—

1 - ാം അനുഭാഗം.

പ്രാരംഭം.

ചുരുക്കപ്പേരും സംഭവിപ്പിക്കലും.

1. (1) ഈ ആക്ടിനു 1933 ലെ മതിനാശി അനിയന്ത്രാനന്ത ആക്ട് എന്ന പേർ പറയാം.

(2) ഇതു—

(a) അനിയന്ത്രാനന്ത പിൻതുടർച്ചാവകാശനിയമം ബാധിക്കുന്ന മതിനാശി സംസ്ഥാനത്തിലെ എല്ലാ വിഭാഗക്കാർക്കും,

(b) മേപ്പടി സംസ്ഥാനത്തിൽ കിടപ്പുള്ള വസ്തുക്കളുടെ കാര്യത്തിൽ സംസ്ഥാനത്തിനു പുറമെയുള്ളവരായി മേപ്പടി നിയമം ബാധിക്കുന്ന എല്ലാ വിഭാഗക്കാർക്കും

സംബന്ധിക്കുന്നതാകുന്നു.

(3) ഈ ബില്ലിലെ 3 - ാം അനുഭാഗം ഒഴികെയുള്ള എല്ലാ അനുഭാഗങ്ങളിലെയും നിബന്ധനകൾ അനിയന്ത്രാനന്ത സന്ദർഭാവശ്യകതകളുള്ള നിയമം ബാധിക്കുന്ന ഭാഗങ്ങൾക്കു ബാധകമാകുന്നു.

1865 ലെ 10-ാം മതിനാശി ആക്ട് ഭേദഗതിപ്പെടുത്തൽ.

2. 1865 ലെ മലബാർ വിവാഹ ആക്ട് ഇതിനാൽ ഭേദഗതിപ്പെടുത്തിയിരിക്കുന്നു.

3. ഈ ഭാഗത്തിൽ വിഷയത്തിലോ സന്ദർഭത്തിലോ വിരുദ്ധമായി വല്ലതും ഉണ്ടായിരുന്നാൽ ഒഴികെ— അർത്ഥനിരൂപണം

(a) 'അവകാശി' എന്നതിനു പിൻതുടർച്ച സ്വീകരിച്ചു കൊണ്ടോ പിൻതുടർച്ചവകാശത്തിലൂടെ എന്നർത്ഥമാകുന്നു;

(b) 'കടക്കാർ' എന്നതിനു തൊഴിലാളി കർഷകത്തിലെ കടക്കാർ എന്നർത്ഥവും അതിൽ ഈ ഭാഗത്തിന്റെ പ്രകാരമുള്ള തന്റെ പ്രവൃത്തികൾ ചെയ്യുന്നതിനായി കടക്കാർ അധികാരപ്പെടുത്തിയ വല്ല വക്കീലോ അറ്റോർണി അല്ലെങ്കിൽ ഏജന്റോ ഉൾപ്പെടുന്നതുമാകുന്നു;

(c) 'യജമാനൻ അല്ലെങ്കിൽ യജമാനത്തി' എന്നതിനു അതതു സന്ദർഭത്തിലെപോലെ ഒരു കുടുംബത്തിലെയോ കുഴിയിലെയോ ഉടമ്പടികൾ ചെയ്യുന്നതിനുള്ള അധികാരം വേണ്ടിവരുന്ന അതിലെ ഏറ്റവും ഉന്നത പുരുഷനോ സ്ത്രീയോ അടങ്ങുന്ന സംഘം എന്നർത്ഥമാകുന്നു;

(d) 'കുഴി' എന്നതു ഒരു സ്ത്രീയെ സംബന്ധിച്ചു പറയുമ്പോൾ അതിനു അവൾ സ്ത്രീയും അവളുടെ കുട്ടികളും സ്ത്രീധനമായി അവളുടെ എല്ലാ സമ്പാദ്യങ്ങളും കൂടിച്ചേർന്ന ഒരു മുഴുവൻ ആളുകൾ എന്നർത്ഥമാകുന്നു;

(e) 'കുഴി' എന്ന പദം പുരുഷനെ സംബന്ധിച്ചു പറയുമ്പോൾ അതിനു അവൻ പുരുഷന്റെ അമ്മയുടെ കുഴി എന്നർത്ഥമാകുന്നു;

(f) 'കിടിലക്കാരൻ' എന്നതിനു ഒരു കുടുംബത്തിലെയോ കുഴിയിലെയോ യജമാനനോ യജമാനത്തിയോ അല്ലാത്ത വല്ല ആളും എന്നർത്ഥമാകുന്നു;

(g) 'കുടുംബം' എന്നതിനു അടിയന്തരമായ പ്രകാരമുള്ള പിൻതുടർച്ചാവകാശത്തിലും ബാധിക്കുന്ന കുടുംബത്തിലുള്ള ഒരു കൂട്ടം കുടുംബമായ ആളുകളുടെ മുഴുവൻ എന്നർത്ഥമാകുന്നു;

(h) 'മേജർ' (യുക്തവയസ്സു' എന്നിയ അർത്ഥം) എന്നതിനു 18 വയസ്സു തികഞ്ഞിട്ടുള്ള ഒരാൾ എന്നർത്ഥമാകുന്നു;

(i) 'മൈനർ' (യുക്തവയസ്സു' എത്തിട്ടില്ലാത്ത അർത്ഥം) എന്നതിനു 18 വയസ്സു തികഞ്ഞിട്ടില്ലാത്ത ആളെ എന്നർത്ഥമാകുന്നു;

(ii) 'നിസ്സന്തതി കവറ്' എന്നതിനു പുരുഷനുമായോ കുട്ടികളുണ്ടാകുന്ന പ്രായം കഴിഞ്ഞ സ്ത്രീകളോ ഇവർ രണ്ടുവിധക്കാരുമോ ആയ ഉള്ള ഒരു കവറ് എന്നർത്ഥമാകുന്നു ;

(iii) 'നിർണ്ണയിക്കപ്പെട്ട' എന്നതിനു ഈ ആക്ട് പ്രകാരം ഉണ്ടാക്കിയ ചട്ടങ്ങളാൽ നിർണ്ണയിക്കപ്പെട്ട എന്നർത്ഥമാകുന്നു ;

(iv) 'സന്തതികവറ്' എന്നതിനു കുട്ടികളുണ്ടാകുന്ന പ്രായം കഴിഞ്ഞിട്ടില്ലാത്ത ഒരു സ്ത്രീയോ സ്ത്രീകളോ അല്ലെങ്കിൽ പുരുഷനായാലും അങ്ങിനെയുള്ള സ്ത്രീകളോ ഉള്ള ഒരു കവറ് എന്നർത്ഥമാകുന്നു.

2 - ാം അദ്ധ്യായം.

ഡിക്രിയും ഡിക്രിയെ നിഷ്ക്രമാക്കുന്നതും.

ഡിക്രിയെന്നും ഡിക്രിയുടെ സ്വഭാവം.

4. (1) ഒരു അളിയസന്താന സ്ത്രീയും അതിനെയുള്ള സ്ത്രീയുടെ സമുദായത്തിൽ തന്നെ പെട്ട ഒരു പുരുഷനും തമ്മിലുള്ള കാമ്പത്യബന്ധം—

(a) ആ ബന്ധത്തിൽ ഏർപ്പെടുന്ന കക്ഷികൾക്കു, അവർ ഉൾപ്പെട്ടിരിക്കുന്ന സമുദായത്തിലെ വല്ല ധർമ്മത്തിലോ ആ ചാരത്തിലോ അവർ തമ്മിൽ കാമ്പത്യബന്ധം വിരോധിക്കപ്പെടുന്ന മറ്റെന്തെങ്കിലും രക്തസംബന്ധമോ ചാർച്ചയോ ഇല്ലാതിരിക്കയും,

(b) ആ ബന്ധം,

(i) ആ കക്ഷികൾ ഉൾപ്പെടുന്ന സമുദായത്തിൽ നടപ്പുള്ള വല്ല വ്യവഹാരത്തിനും അടിയന്തരങ്ങൾക്കും ഉണ്ടെങ്കിൽ ആ അടിയന്തരങ്ങളാൽ "ഈ ആക്ട് പ്രബലമായിവരുന്ന തീയ്യതിക്കു മുമ്പായി ചർസ്സുമായി നടത്തിയിരിക്കുകയും ആ തീയ്യതിക്കു അതു നിലവിൽ ഉണ്ടായിരിക്കുകയും, അല്ലെങ്കിൽ

(ii) ഈ ആക്ട് പ്രബലമായിവരുന്ന തീയ്യതിക്കോ അതിനു ശേഷമോ അങ്ങിനെയുള്ള അടിയന്തരങ്ങളോടുകൂടി അതിനെ നടത്തിയിരിക്കുകയും, ആ കക്ഷികളിൽ ഏതെങ്കിലും ഒരാളുടെ രണ്ടു പേരുമൊ മൈനർമാരായിരിക്കുന്ന സംഗതിയിൽ അവരിലൊരുള്ള മൈനരോടെയൊ മൈനർമാരുടെയും രക്ഷിതാവിനോടെയൊ രക്ഷിതാക്കന്മാരുടെയും സമ്മതത്തോടുകൂടെ നടത്തിയിരിക്കുകയും, അല്ലെങ്കിൽ

—.

(iii) ഈ ആക്ട് പ്രബല്യത്തിലിരുന്ന തിയ്യതിക്കു മുമ്പായി 1896 ലെ മേലോൽ വിവാഹ ആക്ട് പ്രകാരം ഒരു വിവാഹമായി രജിസ്റ്റർചെയ്തിരിക്കുകയും ആ തിയ്യതിക്ക് അതു നിലവിൽ ഉണ്ടായിരിക്കുകയും, 1896 ലെ മേലോൽ വിവാഹ ആക്ട്.

ചെയ്യാൽ,

എല്ലാ കാര്യങ്ങൾക്കും നിയമാനുസൃതമായ ഒരു വിവാഹമായി കരുതപ്പെടുന്നതാകുന്നു.

(2) മൈനർമാർ തമ്മിലോ ഒരു മൈനരും ഒരു മേജറും തമ്മിലോ ഉള്ള മാതൃസ്ഥാനവും, മറ്റൊരുപ്രകാരത്തിലും (1) എന്ന ഉപവകുപ്പുപ്രകാരം സാധുവായ ഒരു വിവാഹമായിരുന്നാൽ, ഭർത്താവ് ഒരു മൈനർമാതാവോടുകൂടി മൈനരുടെയാകട്ടെ രക്ഷിതാക്കന്മാരുടെയോ രക്ഷിതാവിന്റെയോ സമ്മതം മേടിച്ചിട്ടില്ലെന്നുള്ള സംഗതി യാതൊരുതരത്തിലും അസാധുവാക്കുന്നതല്ലെന്നുള്ള വിചാരിച്ചുകൊള്ളേണ്ടതുമാകുന്നു.

3 _ാം വകുപ്പായ,

മതസ്ഥാപനപ്രകാരമുള്ള വിധേയർ.

3. സ്വത്തുക്കളെ സംബന്ധിച്ച് പ്രയോഗത്തിൽവരുത്തുവാൻ പാടുള്ള ഒരു മരുമക്കത്തായം നമ്പൂതിരിമാർ ഒരു മതസ്ഥാപനം നടത്തുകയോ അതിനോടു ബന്ധപ്പെടുകയോ ചെയ്യുന്നതിനാൽ മാത്രം ആയാൾ എല്ലാ സ്വത്തുക്കളുടെയും കാര്യത്തിൽ മരുമക്കത്തായിയല്ലാതെ മരിച്ചതായി കരുതപ്പെടുന്നതാകുന്നു. ഏതു നമ്പൂതിരി സംബന്ധിച്ച് ഒരേ മതസ്ഥാപനത്തിലുള്ള മരിച്ചുപോയവരായി കരുതപ്പെടുന്നു.

4. മരുമക്കത്തായിയല്ലാതെ ഒരു നമ്പൂതിരിസന്താനം പുത്രനോ മരിച്ചുപോകയാൽ, അയാളുടെ സ്വത്തുക്കളിന്മേലോ പ്രത്യേകമോ ആയ സ്വത്തു 7 - ാം, 8 - ാം, 9 - ാം, 10 - ാം, 11 - ാം, 12 - ാം വകുപ്പുകളിൽ പറഞ്ഞപ്രകാരമല്ലാതെയും മറ്റുള്ളവരുടെ അവകാശത്തിലും പോയി ചേരുന്നതാകുന്നു. മരുമക്കത്തായിയല്ലാതെ പുത്രനില്ലാതെ മരിച്ചുപോയാൽ പുത്രന്മാർ ചെയ്യേണ്ടതായ ക്രിയകൾ ചെയ്യേണ്ടത്.

5. മരുമക്കത്തായിയല്ലാതെ മരിച്ച ആൾക്കു വേണ്ടിയോ അയാളുടെ പേരിലോ ഒരു കെട്ടിടമോ കെട്ടിടങ്ങളോ, സ്ഥിരമായ ഒരു ചുറ്റിയടയോ ചുറ്റിമതിലോടെയോ അതെയുള്ള ഒരു സ്ഥാനമോ സ്ഥാനങ്ങളോ ഉണ്ടെങ്കിൽ, ഇതിനെ രണ്ടു പ്രകാരത്തിലുള്ളതിലും ഒരു പ്രവൃത്തി, അയാളുടെ ആയാളുടെ മരുമക്കത്തായിയല്ലാതെ മരിച്ച ആൾക്കു വേണ്ടിയോ അയാളുടെ പേരിലോ കെട്ടിടമോ മറ്റോ ഉള്ളതിനെ സംബന്ധിച്ചു നടത്തുന്നതിനും ഉടമസ്ഥിതനാകുന്നു.

മാതാവോ വിധവയായ വിധവമാരോ ആരെങ്കിൽ ആയാലും മാതാവും വിധവയായ വിധവമാരും ഇവരും ഉണ്ടായിരുന്നാൽ, വസ്തു ഉടമസ്ഥം അവർക്കായിരിക്കുന്നതാകുന്നു. മാതാവും വിധവയും ഇല്ലാതിരുന്നാൽ വസ്തു ഉടമസ്ഥം ആ കുട്ടിക്കോ കുട്ടികൾക്കോ അവരുടെ അഭാവത്തിനു മേലെയുള്ള സന്താനത്തിനോ സന്താനങ്ങൾക്കോ അവകാശം ആയിരിക്കുന്നതാകുന്നു; മാതാവും വിധവയും കുട്ടിയും ഇല്ലാതിരുന്നാൽ വസ്തു ഉടമസ്ഥം അത്തിനെ മേലെയുള്ള സന്താനത്തിനോ സന്താനങ്ങൾക്കോ ആയിരിക്കുന്നതുമാകുന്നു.

1-ാം വകുപ്പിൽ ചെയ്ത കൂട്ടിച്ചേർത്തലിൽ വിപരീത വ്യവസ്ഥ.

5. 7 - ാം വകുപ്പിൽ പറഞ്ഞ അവകാശികൾക്കിടയിൽ സ്വത്തു ഭാഗിച്ചുകൊടുക്കുന്നതു താഴെ കാണുന്ന ചട്ടങ്ങൾക്കനുസരിച്ചായിരിക്കണം :—

(i) വിധവക്കോ, ഒന്നിലധികം വിധവമാരുണ്ടെങ്കിൽ അവരിൽ ഓരോരുത്തർക്കോ ഒരു കുട്ടിയുടെ ഓഹരിക്ക് സമമായ ഒരു ഓഹരിക്ക് അവകാശമുണ്ടായിരിക്കണം.

(ii) മാതാവിനു ഒരു കുട്ടിയുടെ ഓഹരിക്ക് സമമായ് ഒരു ഓഹരിക്ക് അവകാശമുണ്ടായിരിക്കണം.

(iii) ഏതൊരു കുട്ടിക്കും (മൂത്തവനും മകനും) സമമായ ഒരു ഓഹരിക്ക് അവകാശമുണ്ടായിരിക്കണം :

എന്നാൽ മരണശാസനമില്ലാത്ത ആളുടെ മുമ്പെ ഒരു മകൻ മരിച്ചുപോയിരുന്നാൽ, സ്ത്രീധനം ആ മകന്റെ മേലെയുള്ള സന്താനങ്ങൾക്കു, മരണശാസനമില്ലാത്ത ആൾ മരിച്ച സമയം ആ മകൻ ജീവിച്ചിരുന്നുവെങ്കിൽ ആ മകനു കിട്ടുമായിരുന്ന ഓഹരിക്ക അവകാശമുണ്ടായിരിക്കണം.

(iv) മരിച്ചുപോയ ഒരു മകന്റെ കുട്ടികൾക്ക്, മരണശാസനമില്ലാത്ത ആൾ മരിച്ച സമയം അവരുടെ അമ്മ ജീവിച്ചിരുന്നുവെങ്കിൽ ആ അമ്മക്ക കിട്ടുമായിരുന്ന ഓഹരിക്ക സമമായുള്ള അവകാശമുണ്ടായിരിക്കണം :

എന്നാൽ മരണശാസനമില്ലാത്ത ആളുടെ മുമ്പെ ഒരു പെൺകുട്ടി മരിച്ചുപോയിരുന്നാൽ, സ്ത്രീധനം ആ പെൺകുട്ടിയുടെ

നേരെയുള്ള സന്താനങ്ങൾക്കു, മരണശാസനമില്ലാതെ തന്റെ മരിച്ച സമയം തന്റെ പെണ്ണായി ചേർക്കിച്ചിരിന്നപ്പോൾ തന്റെ പെണ്ണിക്കിടുമായിരുന്ന ഓഹരിക്ക തുല്യകാശത്തിനുള്ളവകാശമുണ്ടായിരിക്കും.

(2) മുൻപറഞ്ഞപ്രകാരമല്ലാതെ, മരണശാസനമില്ലാതെ തന്റെ മരിച്ച സമയം സ്ത്രീധനമായി ചേർത്തിട്ടുള്ള തന്റെ മകളുടെയോ മകളുടെ സന്താനങ്ങൾ. മകളുടെ മകളുടെ മകൾ എന്നു സ്ഥാനത്തിലൊ തുടങ്ങിയും അടുത്തൊ തുടയിലുണ്ടായാൽ സ്വത്തു വേപ്പെട്ടി സന്താനങ്ങൾക്ക ചേരുന്നതാകുന്നു.

വിശദീകരണം.—മരണശാസനമില്ലാതെ തന്റെ മരിച്ചസമയം മകളും, മകളുടെ മകളും, സ്ത്രീധനമായി മറ്റു സ്ത്രീസന്താനമോ ജീവിച്ചിരിപ്പുണ്ടെങ്കിൽ, തന്റെ മകളുടെയും, മകളുടെ മകളുടെയോ വേപ്പെട്ടി മറ്റു സന്താനത്തിന്റെയോ സന്താനങ്ങൾക്ക തുല്യകാശത്തിൽ വല്ല ഓഹരിയും കിട്ടുവാൻ അവകാശമുണ്ടായിരിക്കയില്ല.

9. മരണശാസനമില്ലാതെ മരിച്ച തന്റെ തന്റെ വല്ല കുട്ടിയെയോ മരിച്ച തന്റെ പുത്രിയിൽകൂടെ സ്ത്രീധനമായി നേരെയുള്ള വല്ല സന്താനത്തെ ചേർത്തിട്ടിട്ടില്ലാതിരിക്കുകയും എന്നാൽ തന്റെയാകുടെ മാതാവും വിധവയായ വിധവകളും ഇവരിലെ ഉണ്ടായിരിക്കുകയും ചെയ്യുമ്പോൾ, വസ്തുവിന്റെ പകുതി മാത്രം തന്റെയാകുടെ മാതാവിനും ബാക്കി പകുതി തന്റെയാകുടെ വിധവക്കും വിധവമാരുണ്ടെങ്കിൽ സമ ഓഹരികളായി അവർക്ക ചേരുന്നതാകുന്നു വിധവയില്ലായിരുന്നാൽ, വസ്തു മുഴുവനും മാതാവിനെന്നായിത്തന്നെ ചേരുന്നതാകുന്നു.

തന്റെയാകുടെ മരിച്ച തന്റെ വിധവയെ തന്റെ പുത്രൻ വിധവയായി തന്നെ സന്താനങ്ങൾ തന്റെ പ്രകാരത്തിലുള്ളവരായാലും ഉണ്ടായിരുന്നാൽ മാതാവിനുള്ള ചേരുന്നതാകുന്നു.

10. മരണശാസനമില്ലാതെ മരിച്ച തന്റെ തന്റെയാകുടെ മാതാവൊ വല്ല കുട്ടിയൊ മരിച്ച തന്റെ പുത്രിയിൽകൂടെ സ്ത്രീധനമായി തന്നെ വല്ല സന്താനത്തെയോ ചേർക്കാതായി ഇല്ലാതിരിക്കുകയും എന്നാൽ തന്റെയാകുടെ തന്റെ വിധവയെയോ വിധവമാരെയോ ഇവരിലെ മരിച്ച പുത്രന്റെയോ പുത്രന്മാരിലെയോ വഴിയായി നേരെയുള്ള തന്റെ സന്താനത്തെയോ സന്താനങ്ങളെയോ ഇവരിലെ ഉണ്ടായിരിക്കുകയും ചെയ്യുമ്പോൾ, വസ്തുവിന്റെ പകുതി തന്റെയാകുടെ വിധ

ധർമ്മം വിധവയാൾക്കോ ഇവർക്കും മറ്റെ പക്ഷത്തി ആയാളുടെ മരിച്ചു പുത്രൻമാരായോ പുത്രന്മാരുടെയോ സ്വന്തം സന്താനങ്ങളിന്നോ സന്താനങ്ങൾക്കോ ഇവർക്കും ചേർന്നതാകുന്നു. അങ്ങിനെയുള്ള സ്വന്തം സന്താനമോ സന്താനങ്ങളോ ഇല്ലാതിരുന്നാൽ വസ്തുവകയും വിധവയ്ക്കോ വിധവമാർക്കോ ആയിരുന്നിരുന്നതും, വിധവ ഇല്ലെങ്കിൽ വസ്തു മുഴുവനും തന്റെതിനെയുള്ളതിനേക്കാൾ സന്താനത്തിനോ സന്താനങ്ങൾക്കോ ആയിരുന്നിരുന്നതുമാകുന്നു :

എന്നാൽ മരണശാസനമില്ലാതെ മരിച്ച ആളുടെ മക്കളും ഒരു കൂട്ടർ ദിവിച്ചിരുന്നപ്പോൾ ഒരു കൂട്ടർക്ക് കിട്ടായിരുന്ന ഓഹരി കീഴ്വാൻ ആ കൂട്ടിയുടെ അവകാശം ദിവിച്ചിരിക്കുന്ന നേരം സന്താനങ്ങൾക്കു അവകാശമുണ്ടായിരിക്കുന്നതാകുന്നു.

മരണശാസനമില്ലാതെ മരിച്ച ആൾക്കു ഒരു കൂട്ടിയുടെ കൂടെ മാത്രമുണ്ടായിരുന്നാൽ അവനുള്ള ചട്ടം.

11. മരണശാസനമില്ലാതെ മരിച്ച ആൾക്കു ശേഷക്കാരായി 7 - ം, 9 - ം, 10 - ം വകുപ്പുകളിൽ പറഞ്ഞ യാതൊരു അവകാശികളും ഇല്ലാതിരിക്കയും എന്നാൽ ആയാളുടെ അമ്മയുടെ ഭർത്താവ് ഉണ്ടായിരിക്കയും ചെയ്യുമ്പോൾ, വസ്തുവകയും ആയാളുടെ അമ്മയുടെ കവറിനു ചേർന്നതാകുന്നു.

മരണശാസനമില്ലാതെ മരിച്ച ആൾക്കു 7-ം, 9-ം, 10-ം, 11-ം വകുപ്പുകളിൽ പറഞ്ഞ യാതൊരു അവകാശികളും ഇല്ലാതിരുന്നാൽ അയാളുടെ അമ്മയുടെ കവറിനും അവരുടെ ചട്ടം.

12. മരണശാസനമില്ലാതെ മരിച്ച ആൾക്കു ശേഷക്കാരായി 7 - ം, 9 - ം, 10 - ം, 11 - ം വകുപ്പുകളിൽ പറഞ്ഞ അവകാശികളിൽ ആരും ഇല്ലായിരുന്നാൽ സ്വത്ത് ആയാളുടെ അമ്മ വഴിയായ വലിയമ്മയുടെ കവറിനും അച്ഛൻ വഴിയായി അമ്മയും അച്ഛനമ്മ വഴിയായ വലിയമ്മയുടെ കവറിനും ചേർന്നതും അടുത്തതു അതിലും അകന്നതിനെ ഒഴിച്ചുവിടുന്നതുമാകുന്നു.

മരണശാസനമില്ലാതെ മരിച്ച ആൾക്കു 7-ം, 9-ം, 10-ം, 11-ം വകുപ്പുകളിൽ പറഞ്ഞ അവകാശികളും ഇല്ലാതിരുന്നാൽ അമ്മയുടെ കവറിനുള്ള ചട്ടം.

13. ഒരു ആളിയ സ്വന്തം സ്വീരണശാസനമില്ലാതെ മരിച്ചാൽ സഹോദരിമാരോ പുത്രികളോ ആയ അവകാശികൾ സ്വത്ത് 14 - ം, 15 - ം, 16 - ം, 17-ം വകുപ്പുകളിൽ പറഞ്ഞ ക്രമത്തിലും ചട്ടങ്ങൾക്കനുസരിച്ചും കിട്ടുന്നതാകുന്നു.

മരണശാസനമില്ലാതെ മരിച്ച ഒരു മകിയ സ്ത്രീയുടെ വസ്തു ചെന്നു ചേരൽ

14. മരണശാസനമില്ലാതെ മരിച്ചവരുടെ ദേഹരക്ഷാർത്ഥം കട്ടികളും മരിച്ച പുത്രികളുടെ സ്ത്രീധനമെന്നയുള്ള സന്താനങ്ങളും ഒഴികെയുള്ള സന്താനങ്ങളോ അപ്രാപ്തരോ ആയിരുന്നാൽ സ്വത്തു ഭൂവകാശം അവരിൽ വർത്തിക്കുന്നതാകുന്നു.

മരണശാസനമില്ലാതെ മരിച്ച ആരുടെ കട്ടികളും മരിച്ച പുത്രികളുടെ സ്ത്രീധനമെന്നയുള്ള സന്താനങ്ങളും ഉണ്ടായിരുന്നാൽ മാത്രമെ സ്വത്തു ഭൂവകാശം അവർക്കുള്ളതാകുന്നുള്ളു.

8-ാം വകുപ്പിലെ (iii)-ാം, (iv)-ാം, (v)-ാം, ഖണ്ഡങ്ങളിലെയും ആ വകുപ്പിനുള്ള വിശദീകരണത്തിലെയും നിബന്ധനകൾ, മരണശാസനമില്ലാതെ മരിച്ച ആരുടെ കട്ടികളുടെയും നേരെയുള്ള സന്താനങ്ങളുടെയും ഇടയിൽ സ്വത്തു ഭാഗിച്ചു കൊടുക്കുന്നതിനു സംഗതിവരുന്നതാകുന്നു.

15. മരണശാസനമില്ലാതെ മരിച്ചവരുടെ ദേഹരക്ഷാർത്ഥം പല്ല കട്ടിയോ മരിച്ച ഒരു പുത്രിയിൽ കൂടെ സ്ത്രീധനമെന്നയുള്ള പല്ല സന്താനമോ ഇല്ലാതിരുന്നാൽ, സ്വത്തു ഭൂവകാശം അവരുടെ . മാതാവിന്റെ കവറിനു വേണ്ടിയുള്ളതാകുന്നു.

മരണശാസനമില്ലാതെ മരിച്ച ആരുടെ പല്ല കട്ടിയോ മരിച്ച ഒരു പുത്രിയിൽ കൂടെ സ്ത്രീധനമെന്നയുള്ള പല്ല സന്താനമോ ഇല്ലാതിരുന്നാൽ മാത്രമെ സ്വത്തു ഭൂവകാശം അവരുടെ കവറിനുള്ളതാകുന്നുള്ളു.

16. മരണശാസനമില്ലാതെ മരിച്ചവരുടെ ദേഹരക്ഷാർത്ഥം 14-ാം, 15-ാം വകുപ്പുകളിൽ പറഞ്ഞ അവകാശികളിൽ യാതൊരാളും ഇല്ലാതിരിക്കയും എന്നാൽ അവരുടെ മാതാവും മരിച്ച ആ പുത്രന്റെയോ പുത്രന്മാരുടെയോ നേരെയുള്ള സന്താനമോ സന്താനങ്ങളോ ഇവരിലധികമുണ്ടായിരിക്കയും ചെയ്യുമ്പോൾ, സ്വത്തിന്റെ ഒരു പകുതി അവരുടെ മാതാവിനും മറെറാരു പകുതി അവരുടെ അഞ്ജിനിയുള്ള നേരെയുള്ള സന്താനത്തിനോ സന്താനങ്ങൾക്കോ ഇവർക്കും ചേരുന്നതാകുന്നു. അഞ്ജിനിയുള്ള നേരെയുള്ള സന്താനമോ സന്താനങ്ങളോ ഇല്ലാതിരുന്നാൽ സ്വത്തു മുഴുവനും മാതാവിന്റെതായിരിക്കുന്നതും, മാതാവിനു മുമ്പായി സ്വത്തു മുഴുവനും അഞ്ജിനിയുള്ള നേരെയുള്ള സന്താനത്തിന്റെതോ, സന്താനങ്ങളുടെതോ ആയിത്തീരുന്നതുമാകുന്നു :

എന്നാൽ മരണശാസനമില്ലാതെ മരിച്ച ആരുടെയിടയ്ക്കും ഒരു കട്ടി ജീവിച്ചിരുന്നുവെങ്കിൽ ആ കട്ടിക്കു കിട്ടുമായിരുന്ന ഓഹരി കിട്ടുവാൻ ആ കട്ടിയുടെ അപ്പോഴും ജീവിച്ചിരിക്കുന്ന സന്താനങ്ങൾ അവകാശപ്പെട്ടവരായിരിക്കുന്നതാകുന്നു.

17. മരണശാസനമില്ലാതെ മരിച്ചയാൾക്കു വേണ്ടിയോ വേണ്ടിയോ 14-ാം, 15 - ാം, 16 - ാം വകുപ്പുകളിൽ പറഞ്ഞ അവകാശികളിൽ ആരും ഇല്ലെങ്കിൽ സ്വത്തു് അയാളുടെ അമ്മവഴിയായുള്ള ചലിയത്തിന്റെ കൈവിനോ സ്ത്രീധനമായി അതിലും അടുത്ത പുറ്റിക്കയുടെ കൈവിനോ ചേർന്നതും അടുത്തുള്ളതും അതിലും അടുത്തതിനെ സ്വീകരിച്ചവിടുന്നതുമാകുന്നു.

മരണശാസനമില്ലാതെ മരിച്ചതുകൊണ്ടു 14-ാം, 15-ാം, 16-ാം വകുപ്പുകളിൽ പറഞ്ഞ അവകാശികളിൽ യാതൊരാളും ഇല്ലെങ്കിൽ ചെയ്യേണ്ട കാര്യം

18. (1) 7 - ാം, 9 - ാം, 10 - ാം, 14 - ാം, 16 - ാം വകുപ്പുകളിൽ പറഞ്ഞ സ്വത്തു് ഭാഗം ചെയ്യുന്നതുവരെ കൈവശം വെക്കുകയും കൈകാര്യം ചെയ്യുകയും ചെയ്യാൻ, അവകാശികളുടെ ഇടയിൽ ഉള്ള അംഗത്തിനു അവകാശമുണ്ടായിരിക്കുന്നതാകുന്നു.

ഭാഗം ചെയ്യുന്നതുവരെ സ്വത്തു് കൈവശം വെക്കുകയും കൈകാര്യം ചെയ്യുകയും ചെയ്യുക

(2) 11 - ാം, 12 - ാം, 15 - ാം, 17 - ാം വകുപ്പുകളിൽ പറഞ്ഞ കവറിലെ യജമാനന്റെ യജമാനത്തിക്കോ ആയവരിൽ പറഞ്ഞ സ്വത്തു് കാര്യംചെയ്യുന്നതുവരെ കൈവശം വെക്കുവാനും കൈകാര്യം ചെയ്യുവാനും അവകാശമുണ്ടായിരിക്കുന്നതാകുന്നു.

4 - ാം അദ്ധ്യായം.

കുടിശ്ശികയും അതിനുള്ള ശിക്ഷയും.

19. കുടിശ്ശികയിന്റെ വാസുകിപ്രവൃത്തികളുടെ നേരായും നേരിയായും ഉള്ള കണക്കുകൾ യജമാനനോ യജമാനത്തിയോ വെക്കേണ്ടതാകുന്നു. ഓരോ കൊല്ലത്തേയും കണക്കു്, സംവത്സരത്തിൽ നവ പ്രാവശ്യം, യുക്തവയസ്സുള്ളതായ കിരിമെമ്പർമാർ പരിശോധിപ്പാൻ കഴിയത്തക്കവണ്ണം ഡിസെമ്പർ മാസം മുപ്പതാം കുടിശ്ശികയിൽ വെക്കേണ്ടതും അങ്ങിനെയുള്ള 'വല്ല' കിരിമെമ്പർമാരും അഞ്ചിനെയുള്ള കണക്കുകളുടെ പകർപ്പുകളും അവയിൽനിന്നു കുറിപ്പുകളും എഴുതിവാങ്ങുന്നതുമാകുന്നു.

കണക്കുപുസ്തകം യജമാനനോ യജമാനത്തിയോ വെക്കുന്നതു്.

20. (1) പ്രതിഫലത്തിനോ കുടിശ്ശികത്തിന്റെ അനുഭവത്തിനോ ഉണ്ടാതിനോ അതുപോ കുടിശ്ശികത്തിലെ യുക്തവയസ്സുള്ളതായ അംഗങ്ങളിൽ ശ്രീധനത്തിന്റെ മറ്റൊരുള്ളതു് സമ്മതത്തോടുകൂടിയും അല്ലാതെയും യജമാനനോ

ലിക്കാതെ കുടി യജമാനനോ അനുഭവത്തിനോ ആ സൂക്ഷിനപ്പെടുത്തുക.

കൂടെ യജമാനത്തിയാകട്ടെ കുടുംബത്തിന്റെ ഉള്ളകാര്യ മുതൽ വിട്ടില്ലെ കരയെ പന്ത്രണ്ടു കൊല്ലത്തിൽ കവിയുന്ന ഒരു കാലത്തേക്ക കൈവശപ്പെടുത്തുകയോ പാട്ടത്തിനിന്നോ കൊടുക്കുകയോചെയ്യുകയോ,

(2) പന്ത്രണ്ടുകൊല്ലത്തിൽ കവിയാത്ത ഒരു കാലത്തേക്ക അതുപോലെ വല്ല മുതലും കൈവശപ്പെടുത്തുകയോ, സല ഉഴവന്നതോ എന്താണെങ്കിലും മടക്കിക്കൊടുക്കേണ്ടതായ പാട്ടച്ചുമതലയോ ഒരു യജമാനനോ യജമാനത്തിയോ എഴുതിക്കൊടുക്കുന്നു, അതുപോലെ പണയമോ പാട്ടച്ചുമതലോ, പ്രതിഫലം നേടിയും കുടുംബാവശ്യത്തിനോ ഉള്ളതിനോ കൂടിയും അറിയിക്കാതെ അല്ലാതെ സാധുവായിരിക്കുന്നതല്ല.

(3) സാധാരണ കൈകൊയ്ത്ത നടത്തുന്നതിൻവണ്ണ്, സല ഉഴവന്നതോ എന്താണെങ്കിലും മടക്കിക്കൊടുക്കേണ്ടതല്ലാത്ത വല്ല പാട്ടച്ചുമതലും പന്ത്രണ്ടു കൊല്ലത്തിൽ കവിയാത്ത ഒരു കാലത്തേക്ക കൊടുക്കുന്നതിനും യജമാനനോ യജമാനത്തിക്കോ ഉള്ള അധികാരത്തെ ഒരു വകുപ്പിൽ ഒന്നുകൊണ്ടും മുമ്പിക്കുന്നതായി കരുതേണ്ടതല്ല.*

യജമാനൻ വഹിച്ചിട്ടുള്ള കടം എടുപ്പാൻ കുടുംബത്തിനു വേണ്ടുകയെന്നത്.

21. ഒരു യജമാനനോ യജമാനത്തിയോ വാങ്ങിയിട്ടുള്ള യാതൊരു കടമോ കൈവശപ്പെടുത്താതെ എഴുതിക്കൊടുത്ത യാതൊരു പണയമോ, ആ കടം വാങ്ങിയിട്ടുള്ളതോ പണയം എഴുതിക്കൊടുത്തതോ കുടുംബാവശ്യത്തിനായിരുന്നാലല്ലാതെ, കുടുംബത്തിനു ബാധകമായിരുന്നതല്ല.

കുടുംബത്തിലെ അംഗങ്ങൾക്കു ചെലവിനു കൊടുക്കൽ.

22. കുടുംബത്തിലെ ഏതൊരംഗത്തിനും, കുടുംബവീട്ടിൽ താമസിക്കുന്നുണ്ടെങ്കിലും ഇല്ലെങ്കിലും കുടുംബത്തിലെ വരവും സ്ഥിതിക്കും അനുസരിച്ചു ചെലവിനു കിട്ടുവാൻ അവകാശമുള്ളവനായിരിക്കുന്നതാകുന്നു.

കുടുംബത്തിലെ സ്വത്തുക്കൾ കൂടാതെ സംരക്ഷണം.

23. ഒരു അവിഭക്തകുടുംബത്തിലെ നിലസ്ഥാനങ്ങൾ, ഉദ്യോഗങ്ങൾ, ഉള്ളതുകൊണ്ട് ഏതൊരു കവിയിനും വന്നു ഭവിച്ചുകൂടാത്ത ഒരു കുടുംബമായിരുന്നാൽ എന്നപോലെ ബാധകമായിരിക്കുന്നതാകുന്നു.

5 - ാം അദ്ധ്യായം.

ദാനം ചെയ്യൽ.

ദാനം ചെയ്യുവാൻ കഴിയുന്ന സ്വത്തുക്കൾ.

24. (1) വല്ല കവറും അതിലെ യുക്തവ്യവസ്ഥകളിലെ അംശങ്ങളുടെ ദൃഢീകരണം ഉണ്ടെന്നു, കുടുംബത്തിനു കൈമാറ്റക്കർത്തൃത്വമുള്ള ആരിലെ എല്ലാ വസ്തുക്കളിലും അതിനുള്ള താല്പര്യം കിട്ടുണ്ടെന്നു അവകാശപ്പെടാവുന്നതും കുടുംബത്തിനിന്നു പിരിയാവുന്നതുമാകുന്നു :

കവറിനു ദാനംചെയ്തു കിട്ടുവാൻ അവകാശപ്പെടാവുന്നതല്ലാത്ത സ്വത്തുക്കൾ.

എന്നാൽ യാതൊരു കവറും, ആ കവറിനും ആ കുടുംബത്തിലെ മറ്റു വല്ല കവറിനും കവറുകൾക്കും അവകാശം ഉടയുള്ള മതപ്പുസ്തകങ്ങളും അവയുടെ പുനരുദ്ധാരം ഇവയിലിരിക്കുമ്പോൾ ആ പുസ്തകങ്ങളുടെയും അവയുടെ പുനരുദ്ധാരത്തിന്റെയും സമ്പാദനത്തോടുകൂടിയല്ലാതെ ദാനം ചെയ്തു കിട്ടുവാൻ അവകാശപ്പെട്ടതല്ല.

(2) കവറിനു കിട്ടിയ മതവസ്തു കുടുംബസ്വത്തിനു തുല്യമായ സ്ഥിതിവിശേഷങ്ങളോടുകൂടി എടുക്കേണ്ടതാകുന്നു.

വിവരണം.—ജീവിച്ചിരിക്കുന്ന യാതൊരു കുട്ടിയെയും സ്വീകരിയ്ക്കുവാനുള്ള ഒരു പുരുഷനോ സ്ത്രീയോ തന്റെ കുടുംബത്തിലെ അംഗം അല്ലെന്നോ അപ്രകാരമുള്ള ഒരു പുസ്തകം ജീവിച്ചിരിക്കുന്നില്ലാത്തപക്ഷമോ, ഒരു കവറാകുന്നു ഒരു അദ്ധ്യായത്തിന്റെ ഉദ്ദേശ്യങ്ങൾക്കു കണക്കാക്കപ്പെടേണ്ടതാകുന്നു.

ദാനം ചെയ്യുമ്പോൾ കവറിനു നിലകൊള്ളേണ്ടതു്.

25. (1) (a) അതിനെയുള്ള എതെങ്കിൽ കവറിനും—

(i) കുടുംബവസ്തുക്കളുടെ ഒരു പകുതിയുടെ കാര്യത്തിൽ കുടുംബത്തിൽ അപ്പോൾ ജീവിച്ചിരിക്കുന്ന എല്ലാ അംഗങ്ങളുടെയും ഇടയിൽ തുല്യമായ ഒരു ഓഹരിക്കായി ചെയ്തിരുന്നാൽ ആ കവറിനു എതു ഓഹരിയിലുള്ളതോ അതു ഓഹരി കിട്ടുവാൻ അവകാശപ്പെട്ടതായി നിൽക്കും;

(ii) മറ്റൊരു പകുതിയുടെ കാര്യത്തിൽ, കുടുംബത്തിലെ ഓരോരുത്തരുടെയും പ്രയോജനത്തിനായി ദാനം ചെയ്തിരുന്നാൽ ആ തുകയിന്മേൽ എതു ഓഹരി ആ കവറിനു കിട്ടുമോ അതു ഓഹരിക്കും അവകാശപ്പെട്ടതായിരിക്കുന്നതാകുന്നു.

(b) കുടുംബവസ്തു ആ കുടുംബത്തിൽ അപ്പോൾ ജീവിച്ചിരിക്കുന്ന എല്ലാ അംഗങ്ങളുടെയും ഇടയിൽ തുല്യമായി ദാനം ചെയ്തു

നുണ്ടെങ്കിൽ ആ അംശത്തിന്റെ ഏതു ഓഹരി കിട്ടിയോ അതു ഓഹരി എല്ലാവരുടെയും പൂർണ്ണമായ കിട്ടുവാൻ അവകാശപ്പെട്ടതായിരിക്കുന്നതാകുന്നു.

(2). (1) എന്നു പ്രമാണപ്പെടുത്തുകയാൽ ഭാഗം ചെയ്യുമ്പോൾ കുടുംബാംഗങ്ങളിലെ ഒരു ഓഹരി പ്രായപൂർത്തിയായ ഒരു അംഗത്തിന്റെയോ കൂട്ടി ഉടമാവകാശപ്രായം കഴിഞ്ഞതു മുതൽ ജീവിച്ചിരിക്കുന്ന യാതൊരു കാലത്തിലും ഇല്ലാതെയുമായ സ്ത്രീയായ ഒരു അംഗത്തിന്റെയോ ഒരു നിസ്സന്തതിക്കാരിയുടെയോ തനിയെ കിട്ടുന്നതായാൽ, ആ അംഗത്തിന്റെ കഴിവിനോ അനന്തരയോ തുടർച്ചക്കോ ഓഹരിയായി കിട്ടുന്നവസ്തുക്കളിൽ ജീവപര്യന്തമുള്ള താമസാവകാശം മാത്രം ഉണ്ടായിരിക്കുന്നതും, മുമ്പുള്ള അവകാശി മരിക്കുമ്പോൾ അതിനെയുള്ള കഴിവിലെ അവസാനത്തെ അംഗമോ മരിച്ചാൽ ആ വസ്തുക്കൾ ആ അംഗമോ കഴിവോ ഏതു സന്തതിക്ക കഴിയുമ്പോഴും കഴിവുകളിൽനിന്നോ കഴിവിന്റെ വിഭാഗിച്ചുപോയിരുന്നവരോ ആരിനെ വല്ലതുമുണ്ടെങ്കിൽ അതിലോ അതുമുഖമായിലോ ലയിക്കുന്നതുമാകുന്നു; എന്നാൽ അങ്ങിനെ വീണ്ടും ലയിക്കുന്ന സമയത്തു ആ സന്തതിക്ക കഴിവോ കഴിവുകളോ അനുഭവിക്കുവാൻ തുടങ്ങി നിലനിന്നുവെന്നുമായിരിക്കണം.

26. ഈ അദ്ധ്യായത്തിലെ നിബന്ധനകൾ പ്രത്യേക സന്തതികളുടെ യാതൊരു കഴിവിനും, അതു ഒരു കടുംബമായിരുന്നാലെന്നപോലെ ബാധകമായിരിക്കുന്നതാകുന്നു.

ലയിപ്പിക്കുന്നതു സംബന്ധിച്ചുള്ള പ്രത്യേക നിബന്ധനകൾ.

II - ാം അദ്ധ്യായം.

കടുംബത്തിന്റെ കടപ്പാടുകൾ

27. (1) ഒരു കടുംബത്തിലെ ഓരോ കഴിവിലെയും യുക്തവയസ്സെത്തിയ അംഗങ്ങളിൽ ഉന്നിൽ നിക്ഷിപ്തമായിരിക്കുന്ന കടമയായതുകൊണ്ടു, ആ കടുംബത്തിന്റെ ഏതൊരു ബാദ്ധ്യതയും വഹിക്കുവാൻ കഴിയുന്നതിന്നു ഓഹരി കൊടുക്കാവുന്നതാകുന്നു.

കടുംബത്തിന്റെ കടപ്പാടുകൾക്കു നിയമപരമായ ഓഹരി.

(2) ആവക ഓഹരി നിശ്ചയിക്കപ്പെടാവുന്ന മാതിരിയിലും അതിനെയുള്ള വിവരങ്ങൾ കൊടുത്തിയുള്ളതായിരിക്കണം.

(3) ആ കടുംബത്തിലെ യുക്തവയസ്സെത്തിയ എല്ലാ അംഗങ്ങളെ ഹാജരിപ്പിച്ചുകൊടുക്കുകയും തന്നിക യുക്തമെന്നു തോന്നുന്ന അന്വേഷണം നടത്തുകയും ചെയ്തശേഷം ആ കടുംബത്തിലെ ഓരോ കഴിവിലെയും യുക്തവയസ്സെത്തിയ അംഗങ്ങളിൽ ഉന്നിൽ നിക്ഷിപ്തമായ

ത്തിൽ കുറയാതെയുള്ളവർ സംഘനസ്സാലെ ഒരു ഹരജിയിൽ ഒപ്പിട്ടിട്ടുണ്ടെന്നും കുടുംബം അവിഭാജ്യമാണെന്നു രജിസ്ട്രാക്കാവാൻ അവർ ആഗ്രഹിക്കുന്നുണ്ടെന്നും കലക്ടർ ബോദ്ധ്യമായാൽ അദ്ദേഹം ആ കുടുംബം അവിഭാജ്യമാണെന്നു രജിസ്ട്രാരോടു പറയണം.

(4) അങ്ങിനെ രജിസ്ട്രാക്കിക്കഴിഞ്ഞാൽ, രജിസ്ട്രാക്കിയതു 28 - ാം വകുപ്പുപ്രകാരം റദ്ദാക്കിയാലല്ലാതെയും അല്ലെങ്കിലും 5 - ാം അദ്ധ്യായത്തിലെ നിബന്ധനകൾ ആ കുടുംബങ്ങളിന്മേൽ ബാധകമാകുന്നതല്ല.

രജിസ്ട്രാക്കിയതു റദ്ദാക്കൽ.

28. (1) 27 - ാം വകുപ്പുപ്രകാരം അവിഭാജ്യമാണെന്നു രജിസ്ട്രാക്കിയ ഒരു കുടുംബത്തിലെ യുക്തവയസ്സെത്തിയ അംഗങ്ങളിൽ മൂന്നിൽ രണ്ടംശത്തിൽ കുറയാതെയുള്ളവർ, അതിനെ രജിസ്ട്രാക്കിയതു റദ്ദാക്കുവാനായി വല്ല സമയത്തും ഒരു ഹരജി കലക്ടർക്കു കൊടുക്കുന്നുണ്ടെങ്കിൽ.

(2) ആവക ഹരജി നിൽക്കയിക്കൊടുക്കുന്നതിനുമുമ്പായി മതിയിടിച്ചും അതിനെപ്പറ്റിയുള്ള വിവരങ്ങൾ അടങ്ങിയതായിരിക്കണം.

(3) ഒരു കുടുംബത്തിലെ യുക്തവയസ്സെത്തിയ എല്ലാ അംഗങ്ങൾക്കും അറിയിപ്പു കൊടുക്കയും തനിക്കു യുക്തമെന്നു തോന്നുന്ന അന്വേഷണം നടത്തുകയും ചെയ്തശേഷം, ആ കുടുംബത്തിലെ യുക്തവയസ്സെത്തിയ അംഗങ്ങളിൽ മൂന്നിൽ രണ്ടംശത്തിൽ കുറയാതെയുള്ള ഉടമവർ ആ ഹരജിയിൽ സംഘനസ്സാലെ ഒപ്പിട്ടിരിക്കുന്നുവെന്നും രജിസ്ട്രാക്കിയതു റദ്ദാക്കുവാൻ ആഗ്രഹിക്കുന്നുവെന്നും കലക്ടർ ബോദ്ധ്യമായാൽ അങ്ങിനെ രജിസ്ട്രാക്കിയതു അദ്ദേഹം റദ്ദാക്കുകയും ചെയ്യണം.

വ്യക്തികൾക്കു പകരം കൈകൊള്ളുകയും ഉടമയുള്ള കക്ഷികൾക്കു ബാധിക്കുകയും ചെയ്യുന്ന കാര്യങ്ങൾ.

29. ഒരു വ്യവഹാരം വിചാരണ ചെയ്യുമ്പോൾ താഴെ പറയുന്ന കാര്യങ്ങൾ അതായതു—

(a) വല്ല തരുമെയും നിഷ്പ്രയാസം ഫാജരാക്കുന്നതിനും സത്യം ചെയ്തിട്ടു സത്യപ്രകടനത്തിന്മേലോ അതാതു വിസ്തരിക്കുന്നതിനും,

(b) അധ്യാനങ്ങൾ ഫാജരാക്കിക്കുന്നതിനും,

(c) സാക്ഷികളെ വിസ്തരിക്കാൻ കമ്മീഷൻ കല്പന കൊടുക്കുന്നതിനും,

വേണ്ടി 1908 ലെ സിവിൽ നടപടി നിയമ പ്രകാരം ഒരു കോടതിക്ക് കൊടുത്തിട്ടുള്ള അതേ അധികാരങ്ങളെന്നും ഒരു അന്യായത്തിന്റെ ഉദ്ദേശ്യങ്ങൾക്കായി കലക്ടർക്ക് ഉണ്ടായിരിക്കുന്നതും, ഒരു അന്യായപ്രകാരം കലക്ടരുടെ മുമ്പാകെ നടക്കുന്ന മറ്റു നടപടിയും ഒരു ജുഡിഷ്യൽ നടപടിയായി കണ്ടിരിക്കുന്നതുമാകുന്നു.

കലക്ടരുടെ കല്പന അപ്പീലിനു വിധേയമായിരിക്കുന്നു.

30. ഒരു കുടിയ 27 - ാം വകുപ്പ് പ്രകാരം അവിടുത്തേക്കോ അതിനെ റജിസ്റ്റരാക്കുന്നതിനോ അങ്ങിനെ റജിസ്റ്റരാക്കിയതു 28 - ാം വകുപ്പ് പ്രകാരം റദ്ദാക്കുന്നതിനോ ആയ കലക്ടരുടെ കല്പന അവസാനത്തേതായിരിക്കുന്നതും അതിനെപ്പറ്റി യാതൊരു സിവിൽ കോടതിയിലും വാദിച്ചുകൂടാത്തതുമാകുന്നു.

കലക്ടർ റജിസ്റ്റർ ചെയ്യേണ്ടതു്.

31. 27 - ം, 28 - ം വകുപ്പുകൾപ്രകാരം തന്റെ മുമ്പാകെ ഹാജരാക്കിയ എല്ലാ ഹരജികളുടെയും ആധാരങ്ങൾ ഹരജികളിന്മേൽ താൻ കൊടുത്ത എല്ലാ കല്പനകളുടെയും ഒരു റജിസ്റ്റർ കലക്ടർ വെക്കേണ്ടതും, ന്യായമായ എല്ലാ സമയത്തും ആ റജിസ്റ്റർ നിശ്ചയിക്കപ്പെട്ട നിരക്കു നോക്കുവാൻ അനുവദിക്കേണ്ടതും, നിശ്ചയിക്കപ്പെട്ട ഫീസു് അടച്ചാൽ അതിലെ വല്ല കുറിപ്പിന്റെയും ഒരു പകർപ്പ് താൻ സാക്ഷ്യപ്പെടുത്തിക്കൊടുക്കേണ്ടതുമാകുന്നു.

7 - ാം അദ്ധ്യായം.

പലതരം.

കലക്ടരുടെ മുമ്പാകെ കഴിക്കുകയോ ചെയ്യുന്നതായ പ്രകാരം കൊടുക്കലും, ഈടാക്കലും, ഹാജരാകലും നിശ്ചയിക്കൽ.

32. ഒരാൾ വല്ല വസ്തുവും തന്റെ മാപ്പുകാരനല്ലാതെയോ അല്ലെങ്കിൽ തന്റെ മാപ്പുകാരനായ മറ്റൊരാളുടെ മാപ്പിൽ ഉണ്ടായ തന്റെ കടമുതലിൽ ഒന്നോ അധികമോ പേർക്കു കൂടിയോ ഉണ്ടെന്നുപറയുന്നതായോ മാനാദായം കൊടുക്കേണ്ടതായോ അവന്റെ പേരിൽ വല്ല വസ്തുവും വാങ്ങുകയോ ചെയ്യുന്നതായാൽ ആയാൾ വസ്തു, ഇതിനെ വിചാരിക്കുന്നതായ ഉദ്ദേശ്യം ഒരു ശാസനത്തിനിന്നോ ജാമ്യം ചെയ്യുന്നിന്നോ വിലക്കു വാങ്ങിയതിന്നോ ഉള്ള തരമാണെന്നു കലക്ടർക്കു നടപടിയിൽ നിന്നോ കാണുകയായാൽ വഴിക്കു തരുകയും കവറു സഹിതമായി മാപ്പും തരുമാംസം അവളിൽ ഒന്നിച്ചു പുത്രമാതാപുത്രിമാരും സ്ത്രീ വഴിയായി ആ പുത്രിമാരുടെ നേരെയുള്ള സന്താനങ്ങളും എടുത്തു

ഭേദഗതികൾ : എന്നാൽ 5 - ാം ഭാഗപ്രകാരം വസ്തു കാര്യം ചെയ്യുന്നതായാൽ വസ്തു കുടുംബ ശാഖാ നാഥനി പ്രാഥമപ്രകാരം ഡിഭാഗിക്കേണ്ടതും മാസ്സക്ക നത പുത്രനെന്നോ പുത്രിക്കോ കിട്ടുന്നതിനു സമായ നത ദായഭിന്ന ഭാഗക്കാരന്റെയായിരിക്കുന്നതുമാകുന്നു.

കൂടുതൽ.

33. (1) ഒരു തർക്കിലെ ഉദ്ദേശ്യങ്ങൾ നിറവേറ്റുവാനായി ആയതിനു യോജിച്ചിട്ടുള്ളതായ കൂടുതൽ തുക ഗവർണ്മെന്റ് ഉണ്ടാക്കാവുന്നതാകുന്നു.

(2) പ്രത്യേകമായും മേലേതന്ന അധികാരത്തിനും സാമാന്യ അതി ഉപേക്ഷിക്കാതെയും ഈ വക കൂടുതലുൾ—

നിർണ്ണയിപ്പാൻ ഒരു തർക്കിനെ വ്യക്തമായി ആവശ്യപ്പെടുകയോ അനുവദിച്ചുതരുകയോ ആയ എല്ലാ കാര്യങ്ങളും എടുത്തു ചെയ്യുവാനുള്ളതാകുന്നു.

(3) ഒരു വകുപ്പുപ്രകാരം ഉണ്ടാക്കിയ എല്ലാ കൂടുതലും ഗസ്റ്റ് സെൻസ് മേൽ" ഗസറ്റിൽ പ്രസിദ്ധപ്പെടുത്തുന്നതും അതിനെ പ്രസിദ്ധപ്പെടുത്തിയാൽ ഒരു തർക്കിൽ നിയമിച്ചിരുന്നാൽ എന്നപോലെ ഫലപ്രദമായിരിക്കുന്നതും ആകുന്നു.

ഭേദഗതി.

34. ഒരു തർക്കിൽ അടങ്ങിയ യാതൊന്നും—

(a) ഒരു തർക്കു പ്രബലമായിവരുന്നതിനു മുമ്പായി രോഷനം ചെയ്തു വല്ല വിവാഹത്തിലെ കക്ഷികൾക്കോ അതിൽനിന്നുള്ള സന്താനങ്ങൾക്കോ വല്ല അവകാശത്തേയും നഷ്ടപ്പെടുത്തുന്നതായി കരുതുവാനോ,

(b) ഒരു തർക്കിൽ പ്രകാരമായി നിയമിച്ചേടത്തോളം നടക്കുന്ന തുടർ യസന്താന നിയമത്തിലെ വല്ല ചട്ടത്തെയോ വല്ല വ്യവഹാരത്തിനെയോ ആചാരത്തിനെയോ ബാധിക്കുന്നതായി കരുതുവാനോ,

(c) കുടുംബ സ്വത്തുക്കൾ തമ്മിലുള്ള അനന്തരാവകാശത്തെ എടുപ്പിച്ചുന്നതിനും, ഒരു തർക്കു പ്രബലമായിവരുന്ന കാലത്തിനു മുമ്പെ നടപ്പിൽവരുത്തിയ വല്ല കുടുംബക്രമാനുഗതമായുള്ള ഒന്നു നിശ്ചയത്തിനെയും, നടത്തിയ കോടതി തീർപ്പു വിധിക്കോ ബാധകമാണെന്നു കരുതുവാനോ

പാടില്ലാത്തതാകുന്നു.

മറ്റുള്ളവരുടെയും വിചാരണ.

അല്ലിയ സന്താന മെന്നതിനെ മരുമക്കത്തായ തറവാട്ടിൽനിന്നു നടിച്ചുവിടുവാനുള്ള കാരണം വിവാഹത്തെയും സ്വന്തം വിശേഷത്തെയും പറയിയ അദ്ധ്യായത്തിലെ ചില നിബന്ധനകളോടു ബന്ധപ്പെട്ടതാണെന്നു തോന്നുന്നു. ഒരു പക്ഷക്കാർക്കുള്ള വിദേശിയും, നിയമസഭയിൽ അംഗമായിരിപ്പിച്ചിരുന്ന ഒരു കോതിയുടെ ഭരിച്ചുത്തായി നീക്കിവയ്ക്കപ്പെട്ടതായ ജീവപര്യന്തമുള്ള അവകാശങ്ങളെപ്പറ്റിയ ചട്ടം ബില്ലിൽ പുനരവതരിപ്പിക്കാൻ വളരെ ജനങ്ങൾ പ്രേരിപ്പിച്ചിട്ടുള്ളതായി കാണുന്നു. വിവാഹത്തെയും മരുമക്കത്തായപ്രകാരമുള്ളതായ പിൻതുടർച്ചയെയും കുടുംബ ജീവനത്തെയും വസ്തുവിഭാഗത്തെയും പറ്റി നിയമം നിർമ്മിക്കുന്നതു തൊഴുത്തായ നിയമം അനുസരിക്കുന്നവർക്കുള്ള പൊതുജനത്തെ അല്ലിയസന്താന നിയമം അനുസരിക്കുന്നവർക്കും അവശ്യമായിട്ടുള്ളതാകുന്നു. ഇപ്പോഴത്തെ ബിൽ തങ്കൈ കണ്ണാടക ജില്ലയിലെ പല അല്ലിയസന്താന സമുദായങ്ങളിലും പെട്ട വളരെ ജനങ്ങൾ പ്രേരിപ്പിച്ചിട്ടു അഭിപ്രായങ്ങളും അഭിപ്രായങ്ങളും അനുസരിച്ചു മരുമക്കത്തായ ബില്ലിന്റെ രീതിയിൽ എഴുതിയതാകുന്നു.

ഈ ബിൽ, ഓരോ സമുദായത്തിലെ അംഗങ്ങളുടെ ഇടയിലുള്ള വ്യക്തിപ്രകാരമുള്ള വിവാഹം നിയമാനുസൃതമാക്കുന്നതിനു എഴുതപ്പെട്ടതാണു. അതു മാതിയുമായുള്ള വിവാഹം അല്ലിയസന്താന സമുദായത്തിൽ കേട്ടിട്ടില്ലാത്ത ഒരു കാര്യമാകുന്നു; ഈ വഴിക്കായതൊരു പരിഷ്കാരവും ഇപ്പോൾ അത്യന്താപേക്ഷിതമായും ചെയ്തിരിക്കുന്നു. വിവാഹമോചനം ലഭിപ്പാനും ഭർത്താവിൽ നിന്നു തെലിയിനെ അവകാശപ്പെടുവാനും വേണ്ടി കോടതിയുടെ സഹായം തേടുന്നതിനും ജനങ്ങളുടെ അഭിപ്രായം വിരോധമാണ്. അതുകൊണ്ടു ഈ കാര്യങ്ങൾക്കായി യാതൊരു നിയമവും ചെയ്തിട്ടില്ല. മരുമക്കത്തായപ്രകാരമുള്ളതായ പിൻതുടർച്ചയെപ്പറ്റിയ അദ്ധ്യായത്തിൽ ചില്ലറ ഭേദഗതികൾ വരുത്തിട്ടുണ്ടു. എന്നാൽ കർണ്ണാടക ജനത പറയിയ അദ്ധ്യായം മരുമക്കത്തായ ബില്ലിൽ ഉള്ള പോലെ തന്നെ ചെയ്തിട്ടുണ്ടു. വസ്തുവിഭാഗത്തെപ്പറ്റിയ അദ്ധ്യായത്തിൽ, ഭർത്താവിന്റെയും പുത്രിയുടെയും പുത്രന്മാർ അതിനു സമ്മതിക്കുന്നതായാലല്ലാതെ അവരുടെ ജീവകാലത്തിൽ ഭാഗം ചെയ്തിരിക്കുവാൻ പാടില്ലെന്ന നിയമം ചേർത്തുകൊണ്ടു വസ്തു വിഭാഗത്തിനു നേരിട്ടു ചെയ്യാൻ ഒരു കവനിനുള്ള അധികാരത്തെ, പിന്നെയു

കുങ്കിയിരിക്കുന്നു. ഇതിനാൽ വസ്തുവിഭാഗം ഒരു സമ്പൂർണ്ണ മായും നിലിക്കുന്നതാകുന്നു. മറ്റു വാക്കിയാൽ വസ്തു വിഭാഗത്തിനു ആരുടെയെങ്കിലുമുള്ള അധികാരം കൊടുക്കുന്ന പക്ഷം ഉടമ ബില്ലിന്റെ മുമ്പാകെ അനുഭവസ്ഥനായ അനന്തരാവകാശിയുടെ വിശേഷം മനിക്കയാൽ അയാൾ നിശ്ചിതമായിരിക്കുന്നു. പുതിയ വാക്കം കൂടി ഉണ്ടാകുന്ന പ്രായം കഴിഞ്ഞതുപോയ സ്ത്രീകൾക്കും നിസ്സന്താനികൾക്കും ജീവപര്യന്തമുള്ള അനുഭവാധികാരം മാത്രം കൊടുക്കുന്ന ഒരു നിയമത്തെ ചേർത്തിട്ടുണ്ട്. മരുമക്കത്തായ ബിൽ സഭയുടെ കമ്മിറ്റിക്കാരുടെ വകയിൽ നിന്നു വന്നപ്പോൾ അതിലുണ്ടായിരുന്നപോലെ തന്നെ അവിഭാജ്യ തറവാട്ടുകളെ ചാറിയതായ ഭാഗവും ഈ ബില്ലിലും ചേർത്തിട്ടുണ്ട്. ഈ ബില്ലിൽ വന്നതിയായ ഭേദഗതികൾ ഈ ബില്ലിനെ അനുഭവസ്ഥനാകാതെ ഇരിയിൽ നടപ്പുള്ള വഴക്കങ്ങൾക്കു അധികം തടസ്സമാക്കിത്തീർക്കയും അവയുടെ ഉടയിലുള്ള യഥാസ്ഥിതിക പക്ഷക്കാരിൽ വളരെ പേർക്കും ഇതു സ്വീകാര്യയോഗ്യമാക്കിത്തീർക്കയും ചെയ്യും.

കെ. പി. രാമൻ മേനോൻ.

BILL No. 13 OF 1933.

1933 ലെ 13 - ാം നമ്പർ ബിൽ.

THE MADRAS ALIYASANTANA BILL.

മദിരാശി അനുഭവസന്താന ബിൽ.

[മേലെ 1933 ലെ 13 - ാം നമ്പർ ബില്ലിനെപ്പോലെ തന്നെയാകുന്നു.]

എ. വി. മൊട്ടി.

വി. എൻ. വിരുപാക്ഷ നാഥ്,

അസിസ്റ്റന്റ് സെക്രട്ടറി.

(A true translation)

C. N. SARAVANA MUDALIYAR,

Senior Translator to Government.

MADRAS: PRINTED AND PUBLISHED BY THE SUPERINTENDENT, GOVERNMENT PRESS.

Reg. No. 1—M.

THE FORT ST. GEORGE GAZETTE

Published by Authority.

No. 39] MADRAS, TUESDAY EVENING, OCTOBER 3, 1933. [PRICE, 1 anna.

Part I-B.—Educational.

CONTENTS.

	PAGE
EDUCATION DEPARTMENT .. —	605
MISCELLANEOUS NOTIFICATIONS	606
VACANCY	607

SUPPLEMENT: University of Madras—Examination for the Diploma in European Languages and M.L. Degree Examination, July 1933—Candidates passed and failed. Supplements to lists of failures and success of candidates at the Examinations held in March 1933.

EDUCATION DEPARTMENT.

APPOINTMENT.

Fort St. George, September 19, 1933.

No. 215.—Under section 5 of the Madras Elementary Education Act, 1920, the Government are pleased to appoint Mrs. S. W. Saraswati to be a member of the District Educational Council Tanjore, vice Miss S. Solomon who has left the station.

NOTIFICATIONS.

Fort St. George, September 22, 1933.

No. 216.—The Government are pleased to nominate the Special Officer, Bezwada Municipality, to be a member of the District Secondary Education Board, Kistna, in the place of M.R.Ry. A. Pramila Rao Garu who has ceased to be a member.

Fort St. George, September 28, 1933.

No. 217.—Under section 5 of the Madras Elementary Education Act, 1920, the Reverend Father A. Bianchi has been elected to be a member of the District Educational Council, West Godavari, by the Roman Catholic Mission, vice the Very Rev. Father F. X. Pinto, resigned.

Fort St. George, October 3, 1933.

No. 218.—Under section 5 of the Madras Elementary Education Act, 1920, M.R.Ry. K. Ramanujam Pillai Avargal and M.R.Ry. P. Viraraghavalu Chetti Garu have been elected to be members of the District Educational Council, Madras, by the Madras District Teacher-Managers' Association.

No. 219.—Under section 5 of the Madras Elementary Education Act, 1920, M.R.Ry. A. C. Balasundara Nayakar Avargal has been elected by the Association of Managers of Elementary Schools who are not teachers to be a member of the District Educational Council, Madras.

Fort St. George, September 16, 1933
[G.O. No. 1080, *Education*].

No. 220.—

In exercise of the powers conferred by sub-section (2) of section 41, sub-section (2) of section 42 and sub-section (1) and clauses (a) and (b) of sub-section (2) of section 86 of the Madras Elementary Education Act, 1920 (Madras Act VIII of 1920), the Governor acting with Ministers is hereby pleased to make the following amendments to the rules published with Law (Education) Department Notification No. 45, dated the 21st February 1922, at pages 145-178 of Part I-B of the *Fort St. George Gazette*, dated the 21st February 1922, as subsequently amended —

AMENDMENTS.

1

In the said rules, for rule 4 of the rules framed under the heading 'Section 41 (2)—Rules for recognition—*Qualifications and number of teachers*,' the following rule shall be substituted, namely:

4 (1) Teachers in elementary schools should ordinarily hold trained teachers' certificates and in making appointments preference should invariably be given to holders of such certificates:

Provided that where teachers holding such certificates are not available, untrained teachers who possess the qualifications prescribed by the Madras Educational Rules for admission to a training institution of the higher elementary grade, or, in the case of women teachers and teachers belonging to the Muhammadan community or to the depressed classes including converts from those classes to Christianity, untrained teachers who possess the qualifications prescribed by the said rules for admission to a training institution of the lower elementary grade, may be appointed in such schools.

(2) In elementary schools with standards above standard V, the headmaster and the teachers in charge of standards VI to VIII, should ordinarily hold secondary trained teachers' certificates.

(3) In elementary schools with standard V as the highest, the headmaster should ordinarily hold a higher elementary trained teacher's certificate:

Provided that such a certificate shall not be required in the case of a headmaster who has had at least two years' experience as such on or before the 16th September 1933.

(4) All untrained teachers employed in elementary schools who have not attained the age of 35 shall be sent for training at the earliest opportunity.

(5) The District Educational Council may, in consultation with the District Educational Officer or the Inspectress of Girls' schools, in the case may require, exempt any named headmaster of, or teacher in, an elementary school under private management from the possession of any qualification prescribed for such headmaster or teacher by sub-rule (1), (2) or (3).

II

In the said rules, after rule 1 of Chapter I of the rules, under the heading 'Section 42 (2)—Rules for Aid,' the following rules shall be inserted, namely,

"1-A. For the purposes of these rules—

(i) 'a trained teacher' means a person who has passed the training school leaving certificate examination or the lower elementary, higher elementary or secondary grade as the case may be, and has completed his certificate in the manner laid down in the Madras Educational Rules, and includes a person

(a) who, after undergoing training in a recognised training institution, fails for the first time in the Training-School Leaving Certificate examination but is permitted to reappear for the examination without undergoing further training;

Provided that such person shall cease to enjoy the status of a trained teacher at the end of one year reckoned from the 1st April of the year in which he first sat for the examination unless he comes out successful in the subsequent examination and becomes eligible for a probationary trained teacher's certificate; or

(b) who holds a probationary trained teacher's certificate;

Provided that such person shall cease to enjoy the status of a trained teacher unless his certificate is completed within three years reckoned from the 1st April of the year in which he passed the Training-School Leaving Certificate examination or within such other period as a competent authority may allow for the completion of the certificate; or

(c) who holds an untrained teacher's certificate or 'approved service' certificate;

Provided that such certificate has been obtained after completion of the course of training in a recognised training institution;

(ii) 'an untrained lower elementary grade teacher' means an untrained teacher

(a) who has passed the V standard of a recognised elementary school and holds an elementary school-leaving certificate, or

(b) who has passed the V class of a recognised secondary school and is according to his transfer certificate qualified for promotion to the I form; or

(c) who has passed the old primary examination; or

(d) who holds a sessional school certificate; or

(e) who holds a certificate of 'approved service' or 'proved ability'; or

(f) who was a teacher in a recognised school on or before the 12th January 1932;

(iii) 'an untrained higher elementary grade teacher' means an untrained teacher

(a) who has passed the III form of a recognised secondary school and is eligible for promotion to the higher form, or

(b) who has passed the VIII standard of a recognised elementary school and holds an elementary school-leaving certificate marked 'good' or 'fair'; or

(c) who has passed the old middle school or the lower secondary examination; and

(iv) 'an untrained secondary grade teacher' means an untrained teacher who has passed the matriculation examination or who holds a completed secondary school-leaving certificate qualifying him for admission to a University course of studies or to the examination held by the Madras Services Commission for selection of eligible candidates for clerical posts.

1-B. If any question arises as to whether a teacher is a trained or untrained teacher of a particular grade for the purposes of rules 1 and 1-A, the question shall be referred to the Director of Public Instruction, Madras, and his decision thereon shall be final."

Fort St. George, October 3, 1933.

No. 231.—Authors, publishers and others who may desire to present works to the British Museum are informed that the Registrar of Books, Madras, will arrange to forward presentation copies to the Trustees of the British Museum. Cases or parcels of books intended for despatch should be addressed to the Trustees of the British Museum, care of the Registrar of Books, Madras, accompanied by a letter stating the contents and requesting the Registrar to forward the cases or parcels.

D. H. BOULTON,
Deputy Secretary to Government.

MISCELLANEOUS NOTIFICATIONS.

LEAVE.

M.R.Ry. K. Gurswami Reddiyar Avargal, Lecturer, Teachers' College, Saidapet, is granted leave on average pay without medical certificate for fourteen days from 1st September 1933.

Madras, 26th September 1933.

POSTING.

(With effect from the date of taking charge.)

Mrs. V. E. Graham, Woman Specialist in Physical Education, on leave, to join her permanent appointment.

W. E. SMITH,
Acting Director of Public Instruction.

Madras, 22nd September 1933.

GOVERNMENT EXAMINATIONS.

GOVERNMENT TECHNICAL EXAMINATIONS, OCTOBER 1933.

Typewriting (Lower and Higher Grades).

It is hereby notified that the Government Technical Examinations in Typewriting (Lower and Higher Grades) will be conducted on Saturday the 21st October 1933 as shown in the following table—the Oral and Practical Tests in both the grades in the subject being conducted after this date in accordance with a notice that will be published in due course in Part I B of the *Fort St. George Gazette*.

N.B.—To guard against disappointment in the case of the Oral and Practical Examinations candidates are recommended to refer to Part I B of the *Fort St. George Gazette*, from time to time as an intimation will be sent to them.

I. TIME-TABLE.

Day with date (1)	Hour. (2)	Subject. (3)	Grade. (4)	Subdivision of paper. (5)
Saturday, 21st October 1933	12-25 p.m. (a) to 12-30 p.m. (a)	Typewriting Or.	I II	First and Second papers.

I = Lower grade.
II = Higher grade.
(a) Typewriting.

The examinations in Typewriting will be held in shifts as shown below if the candidates have to be examined in batches:—

	Lower grade.		Higher grade.	
	First paper.	Second paper.	First paper.	Second paper.
First batch	7-45 a.m. to 8 a.m.	8-15 a.m. to 9-00 a.m.	....	....
Second batch	10-15 a.m. to 10-30 a.m.	10-40 a.m. to 11-25 a.m.	10-5 a.m. to 10-30 a.m.	10-35 a.m. to 12-5 p.m.
Third batch	12-30 p.m. to 12-45 p.m.	12-55 p.m. to 2-25 p.m.	12-30 p.m. to 12-50 p.m.	12-50 p.m. to 2-20 p.m.
Fourth batch	2-45 p.m. to 3 p.m.	3-15 p.m. to 4-45 p.m.	....	....

N.B.—(1) No candidate in Typewriting reaching after 12-10 p.m. in the case of the Lower grade, and after 12-5 p.m. in the case of the Higher grade, will be admitted to the Examination Hall, although the examination itself may not take place until after 30 minutes in each case.

(2) No candidate in Typewriting will be allowed to leave the seat in the interval between the First and Second papers.

II. Centres and Places of Examinations.

1. Notes to Mofussil Candidates.

Candidates in the mofussil are informed that no hall tickets are issued but a copy of the Nominal List will be posted at the entrance to the examination hall at each centre two days before the examination and that they are expected to learn their register numbers from this list.

Note.—Candidates will distinctly understand that no notice will be taken of any letter requesting to be informed of their register numbers, etc.

For any further information regarding the examinations, they should apply to the Chief Superintendents of the Written Examinations. The addresses of the Chief Superintendents at the various mofussil centres are given below :—

Centre, Chief Superintendent and place of examinations.

Berhampur—Headmaster; Government Training School, Berhampur.

Vizagapatam—Headmaster; Government Training School, Vizagapatam.

Rajahmundry—Headmaster; Government Training School, Rajahmundry.

Masulipatam—Headmaster; Government Higher Elementary Training School, Masulipatam.

Bezwada—Headmaster, Government Training School, Bezwada.

Guntur—Headmaster; Government Secondary and Training School, Guntur.

Nellore—Headmaster; Government Training School, Nellore.

Kurnool—Headmaster; Government Training School, Kurnool.

Anantapur—Headmaster; Government Training School, Anantapur.

Bellary—Headmaster; Government Secondary Training School for Masters, Bellary.

Cuddapah—Deputy Inspector of Schools, Cuddapah Range, Cuddapah, Municipal High School, Cuddapah.

Chittoor—Headmaster; Government Training School, Chittoor.

Vellore—Deputy Inspector of Schools, Vellore, Cobb Memorial Hall, Voorhes College, Vellore.

Chingleput—Headmaster; Government Training School, Chingleput.

Cuddalore—Headmaster; Government Training School, Cuddalore.

Tanjore—Headmaster, Government Training School, Tanjore.

Trichinopoly—Headmaster; Government Training School, Trichinopoly.

Madura—Deputy Inspector of Schools, Madura Range, Madura; Madura College, Madura.

Tinnevelly—Headmaster; Government Training School, Tinnevelly.

Bangalore—Headmaster; Government Training School, Bangalore.

Salem—Headmaster; Government Training School, Salem.

Coimbatore—Principal; Government College, Coimbatore

Ootacamund—Deputy Inspector of Schools, Ootacamund Range, Ootacamund; Breek's Memorial High School, Ootacamund.

Calicut—Headmaster; Government Training School, Calicut.

Mangalore—Principal; Government College, Mangalore.

2. Notes to Madras Candidates.

Candidates who have applied to be examined at Madras are informed that they will have to sit for their examinations at The Government Training School, Mint Buildings, Madras.

Hall tickets will be issued to those who have applied to be examined in Typewriting—Lower Grade only and a copy of the Nominal List will be posted on the Notice Board at the entrance to the examination hall two days before the date of the commencement of the examinations and candidates are expected to learn their register numbers from this list.

Note.—Candidates will distinctly understand that no notice will be taken of any letter requesting to be informed of their register numbers, etc.

III. Regulations to be observed by the Candidates.

Both at Madras and in the Mofussil.

(1) Candidates must bring with them for use in the examinations their own rulers, erasers, knives, pens, pencils and carbon papers.

(2) Instructions regarding the Examinations in Typewriting—

Both at Madras and in the Mofussil.

1. Candidates in Typewriting will have to bring their own Typewriters, rulers, erasers and also the necessary carbon paper with them and must specify clearly on their answer papers, the particular kind of machine used by them as otherwise their answer papers will not be valued.

2. The following is the list of the names of Typewriters recognized for use in the examinations :—

The Remington; Remington Portable, New Model Remington No. 12; Yost; New Century; Smith Premier; Densmore; Empire; Underwood; Underwood Portable; Oliver; Armstrong; Standard Folding; Stearn's Visible, Box Typewriter; Fox Visible; Salter; Victor Typewriter—Model No. 3 and No. 30; Monarch; Noiseless, Wood Stock Standard Visible; Royal Standard No. 10; Fox Visible; Mello; Mercedes; Densmore-side; Elite, Imperial Typewriters, British Empire Typewriter; Corona Portable No. 4; All British Barlock Typewriter; Royal Portable, Mess; Keyed; Imperial Typewriter Model No. 50; 'Higa Premier' 'Caxton Model 'B'' ; or L. C Smith & Bros. machine.

Note.—Only one particular kind of machine should be used by the candidate throughout the examination.

3. Seats and accommodation for the candidates :—

(a) Candidates will be permitted to bring with them for their use at the examination hall their own tables, chairs or stools, if they choose; provided they take care to see that by so doing, they do not give room to the slightest disturbance being caused in the examination hall.

(b) The candidates will be allowed to take their seats in the examination hall five minutes before the appointed hour for giving out the question paper and supplied with the necessary paper for answering and get their machines ready for work with paper inserted in them and to have their register numbers at the left hand corner of their answer papers and the particular kind of Typewriter they use at the right hand corner typed, before the question papers are given to them.

4. Candidates are strictly told not to write anything on the question paper itself. Calculations or any other points they wish to note must be written on one of the blank sheets supplied to them and such sheets including the carbon papers should be left on the table. Further, candidates are strictly warned not to take carbon copies more than what is required of them in the question paper.

5. The candidates will, if necessary, be examined in batches, but at least *every four* candidates for the Lower grade, at least *every two* candidates for the Higher grade, must have one machine among them.

6. Managers and Instructors of institutions concerned are expected to see that their pupils are supplied with Typewriting machines in proper working order.

7. Managers and Instructors will be allowed into the examination hall in the intervals between the various batches to inspect the machines and to remedy any defects. They should take care to see that they do not remain in the examination hall while the question paper is being distributed to the candidates in the examination hall or while these pupils are answering the question papers.

8. If, however, a candidate reports to the Superintendent that his machine has gone out of order, the Superintendent will intimate that to the Manager or Instructor, if he is waiting outside on the premises, and will permit such Manager or Instructor to enter the hall (though the candidates may be at work) to inspect the machine and to remedy the defect or to supply another machine. It must, however, be clearly understood that the Superintendent incurs no responsibility in this matter; his action will be purely *ex gratia*. The whole responsibility resting on the candidate and the Manager or Instructor.

A similar concession will be allowed in the case of a private candidate, if he has access outside who is willing to inspect the machine and put it right, etc.

No extra time will be given to candidates to compensate for loss of time while the machine is out of order and is being put right.

In the Mofussil.

Heads of institutions who are desirous that their pupils should be examined in Typewriting should make the necessary arrangements with the Chief Superintendent concerned *four* days before the examination and furnish

him with all the necessary information as to the number of candidates and machines and the time at which each batch will attend on the day fixed for the examination.

At Madras.

Lower Grade—Candidate's Hall Ticket.—Tickets of admission specifying the particular batch (first or second and so forth) to which the candidate is to appear) will be issued on Thursday, the 19th October 1933, between 11 a.m. and 5 p.m. at the Office of the Commissioner for Government Examinations, Old College, Nungambakkam. These tickets should be shown at the entrance to the examination hall. Candidates who produce tickets will be admitted to the batch specified in the tickets. Candidates who do not produce them will be admitted to any particular batch. They will be admitted only, if spare seats are available in the hall, i.e., after seats are reserved for those who have registered their names and obtained tickets for the batch. Candidates who do not hold tickets will accordingly have to wait at the entrance to the examination hall from the hour of commencement of the first batch and take their chance of being provided with seats in the first or in any subsequent batch. To avoid all inconvenience and possible disappointment, heads of institutions who are desirous that their pupils should be examined in batches and private candidates who desire to be similarly examined are particularly requested to call at the office on Thursday, the 19th October 1933, with all the necessary information as to the number and name of candidates that will attend at the particular batch on the day fixed for the examination and obtain tickets of admission accordingly. *No tickets can on any account be sent by post whether to heads of institutions or to private candidates.*

Candidates that have such a separate machine and that do not want to be examined in batches are expected to appear for their examination with the third batch for the Lower grade. But this does not preclude them from registering their names for that batch and obtaining tickets accordingly.

Candidates for the *Higher grade* may appear for the first or second batch at their option and *no tickets accordingly are issued for this grade.*

Instructor's Hall Ticket.—Managers or Instructors of Institutions and other persons who wish to be allowed into the examination hall in the intervals between the examination of the various batches to inspect the machinery and effect of the various batches to inspect the machinery and remedy any defects, are requested to call at the office on Thursday, the 19th October 1933, and have their names registered. Tickets of admission specifying their names, the institutions to which they belong, etc., will be issued to them and these should be produced at the entrance to the examination hall.

Both at Madras and in the Mofussil.

(iii) Attention is particularly drawn to the following rules:—

1. No candidate will be allowed to enter the examination hall unless he wears a clean and decent dress, and in all cases where good manners require it, a suitable covering for the head; nor will he be allowed to keep his shoes on unless they are shoes of English pattern; and socks and trousers are worn also.

No candidate suffering from any contagious disease will be admitted to the examination hall.

2. Candidates are expected to take their seats in the examination hall at least five minutes before the time fixed for giving out the question papers. No candidate will be allowed to quit the examination hall on any day until the expiration of half an hour from the time fixed for the commencement of the examination and candidates arriving after the expiration of that half hour will not be admitted.

3. No candidate will be allowed to re-enter the examination hall during the hours of examination after he or she quitting it, nor to leave the hall without finally giving up his answer papers.

4. Strict silence should be maintained in the examination hall.

5. No *candidate* will, on any account, *be allowed to* take into the examination hall *notes, books, or* portion of a book, relief sheets, memoranda or *papers of any kind.* Any candidate detected in the violation of this rule or detected in speaking to, or in any way communicating with or copying from each other and in communicating with any other person *while* in the examination hall or having communication to any unfair practices will be sent out of the hall forthwith, and his conduct reported to the Commissioner for disciplinary action. The use of mathematical instruments for drawing figures or ruling lines will, however, be allowed.

6. Candidates are forbidden to note down the answer to any question on the question paper itself; they will not be allowed to take any papers, except their question papers, out of the examination hall.

7. Candidates are forbidden to tear up paper, as to throw ink or paper on the floor. All "spoilt" copies, etc., should be left on the desk where the candidate has been writing.

8. Candidates may have to write their answers on both sides of the paper supplied to them and they will receive the necessary instruction on this point in the examination hall from the Chief Superintendent of the examinations.

9. No candidate will be allowed to exceed the time assigned to each paper.

10. As soon as candidates have finished writing their answers and wish to give up their answer papers, or at the end of the period prescribed for each particular part of the examination, each should rise from his seat and remain standing until one of the Superintendents has gone up to him and has received his answer paper from him. Any candidate wishing to ask any question of the Superintendent will pursue the same course but will on no account leave his seat.

11. Candidates whose names are not in the printed list furnished to the Chief Superintendent must submit a written declaration through the Chief Superintendent giving full particulars in regard to themselves including *their address*, and furnish such evidence as may be possible of their having applied for admission to the examinations at the proper time and paid the prescribed fees. The answer papers of such candidates will not be valued unless it is clear that the omission of their names is due to no fault of theirs.

12. Candidates are requested to note carefully the particulars printed in the nominal list and satisfy themselves whether they tally with those as given by them in their applications for admission to the examinations, so that any alteration with regard to their initials, names or class of community or any other correction that may appear necessary might be pointed out by them in writing to the Chief Superintendent.

13. Candidates choosing to change their place of examination without previous permission, or appearing at any centre other than the one at which they ought to have appeared according to the notice published in the Gazette must not expect to have their papers valued or their results published. In all cases where permission has been granted, the memorandum or letter permitting the change should be produced for the satisfaction of the Superintendents.

14. The answer papers should be stitched or pinned together at the upper left hand corner, and the whole folded into two lengthwise (not crosswise into four). The register number, the place of examination and also the name and number of the typewriter used should be written out clearly by the candidates on the top right-hand side of the first page of the answer paper, as well as on the top of the paper after it is folded.

[*N.B.*—(1) candidates are strictly forbidden to write or type their names on the answer papers.

(2) Candidates should distinctly understand that failure to furnish even any one of the particulars may involve the rejection of valuing their answer papers—particularly any answer paper sent up either the candidate's register number and name of centre will not be valued.]

15. *Any candidate who does not behave properly towards the Chief and Assistant Superintendents of the examinations or is suspected of having had recourse to malpractice of any kind in connexion with the examinations or whose answer papers contain objectionable matter, is liable to have his examination annulled and also to be debarred from appearing again for any of the examinations under the control of the Commissioner for such term of years as the Commissioner may think fit; or, if the Commissioner is not satisfied for any reason whatever as to the trustworthiness of his results, he may be required to undergo a re-examination at some future date to be fixed by the Commissioner in any one or more of the subjects of the examination in which he appeared, his success or failure being determined on the results of such re-examination.*

10. Candidates are forbidden to communicate with the Examiners; should they do so, their answer papers will not be valued and further their conduct will be reported to the Commissioner for any action that he may deem fit.

17. No information can be furnished in regard to the results of a candidate or in regard to the marks obtained by him or in regard to the particular section or subdivision on which he may have failed. The names of successful candidates in each subject arranged in two

classes, First and Second, will be published in the *Fort St. George Gazette*. The pass list for each grade of a subject so published in the Gazette is complete and final. Applications from or on behalf of unsuccessful candidates asking for information as to the cause of failure or for a revaluation of the answer papers will not be attended to. No revaluation of answer papers is permissible.

Office of the Commr. for Govt. Examinations,
Madras, 22nd September 1933.

GOVERNMENT TECHNICAL EXAMINATIONS, JULY 1933.

I.—NOTICE REGARDING THE ISSUE OF SINGLE SUBJECT CERTIFICATES.

Candidates who passed Typewriting and Malayalam Shorthand at the Government Technical Examinations held in July last are hereby informed that their certificates will be issued on or after the 15th November next, and for three months only from that date, through the undermentioned officers to whom the necessary applications with the particulars required in the subjoined form have to be submitted :

(a) All candidates who were examined at Madras, should apply for their certificates to the Tahsildar of Madras ;

(b) those examined at Bangalore, to the Director of Industries and Commerce in Mysore, Bangalore ; and

(c) all the rest (excepting those mentioned above), to the Collectors of the districts in which the centres noticed opposite to their names in the pass list are situated.

2. CANDIDATES WHO APPLY FOR THEIR CERTIFICATES ON OR AFTER THE 15TH JANUARY NEXT WILL BE REQUIRED TO PAY A PENALTY OF ONE RUPEE FOR EACH CERTIFICATE FOR THE LOWER OR HIGHER GRADE.

The amount of penalty should be paid into a Government treasury to the credit of the Government of Madras and the receipt produced with the application. That application should not be made to the undersigned, but must be addressed to the officer concerned [vide items (a), (b) and (c) supra] who will forward the certificate to the candidate and the receipt to the office.

II.—APPLICATIONS FOR SINGLE SUBJECT CERTIFICATES HAVE TO BE FORWARDED AS IN THE TABULAR FORM PRESCRIBED BELOW TO THE OFFICES * CONCERNED.

* [Vide items (a), (b) and (c) supra.]

F.B.—No notice will be taken of any application requiring to be supplied with single subject certificates from the Office of the Commissioner for Government Examinations, Madras.

NOTE.—No printed copies of the form are available.

(1)	(2)	(3)			(4)	(5)		(6)	(7)
Register number.	Name of candidate as in the Fort St. George Gazette.	Subject passed in			Year and examination in which the test was held.	Supplement to the Fort St. George Gazette containing candidate's success.		Address of the candidate to which the certificate should be forwarded.	Certificate from some reliable authority to the effect that the applicant is the identical person who appeared for and passed the subject mentioned in the form (the description of the authority giving the certificate should invariably be furnished ‡).
		Subject.	Grade.	Class.		Date.	Page.		

* The subject in column (3) of the table above should exactly correspond with the entries in the respective pass-lists. Whenever they do not correspond, the necessary explanation and proof of identity should be furnished.

‡ The certificate demanded in column (7) of the table above need not, however, be submitted by an applicant in employment provided the application is made through the head of the office in which he is employed.

NOTE.—(1) Applications for single subject certificates should not be made to the undersigned but should be made to the officer concerned [vide items (a), (b) and (c) supra].

(2) An interval average [with the required postal stamps (for 'Registered Post') being affixed] should invariably accompany all applications for certificates.

[By order]

R. KRISHNA RAO BHONSLE,
Secretary.

Office of the Commr. for Govt. Examinations,
Madras, 20th September 1933.

UNIVERSITY OF MADRAS.

NOTIFICATIONS.

B.A. DEGREE EXAMINATIONS, 1934 and 1935.

Hindi.

Part II and Part III—Group (c).

In the list of text-books prescribed in Hindi under Part II and Part III—Group (c) of the B.A. Degree Examination, 1934, and printed in pages 164 and 175 of Volume I, Part II, of the University Calendar for 1933–1934, please make the following alterations :—

Under Detailed Study—

Poetry—

For 'Hindi Sirol Reader, Revised Edition (1927); Poems of Kabir, Surdas, Mirabai, Tulsidas, Poems of Kabir, Surdas, Mirabai, Tulsidas, Rahim, Behari lal, Matiram. Devdutt Harind and Girdhar, published by the Indian Press, Ltd., Allahabad.'

Read 'Hindi Final Reader, Revised Edition (1930), Poems of Kabir, Surdas, Mirabai, Tulsidas, Rahim, Behari lal, Matiram, Devdutt, Harind and Girdhar, printed at the Indian Press, Ltd., Allahabad, published by Agarwal Press, Allahabad.'

Prose—

For 'Hindi Prose Selections by Babu Ganga Prasad, M.A., published by the Allahabad Press, Ltd., Allahabad.'

Read 'Hindi Prose Selections by Babu Ganga Prasad, M.A., published by the Indian Press, Ltd., Allahabad.'

Under Non-detailed Study—

For '2 Bhagavan Dutta Dev, published by Ganga Pustakmala Karyalaya, Amanlal Park, Lucknow.'

Read '2. Budh Dev, by Jagannathan Varma, published by the Indian Press, Ltd., Allahabad.'

Senate House, Madras,
10th October 1933.

ELECTION TO THE ACADEMIC COUNCIL UNDER SECTION 23 (a), CLAUSE III (2), OF THE MADRAS UNIVERSITY ACT OF 1923, AS AMENDED IN 1929.

Whereas M.R.Ry. A. Suramanubrahmanya Ayyer Avargal, M.A., a member elected to the Academic Council by the members of the Teaching Staff of Maharaja's College of Science, Trivandrum, having resigned his membership on the Academic Council it is hereby notified, by direction of the Vice-Chancellor, that an election will be held to fill up the vacancy.

The Principal, Maharaja's College of Science, Trivandrum, is requested to hold an election and to report the result of the same on or before the 10th November 1933.

ELECTION TO THE SENATE BY THE ACADEMIC COUNCIL UNDER SECTION 14 (a), CLAUSE III (2), OF THE MADRAS UNIVERSITY ACT OF 1923, AS AMENDED IN 1929.

Whereas M.R.Ry. M. P. Gurusami Mudaliyar Avargal, B.A., B.L., a member elected to the Senate by the members of the Academic Council, from among its own body, will cease to be a member of that body (Senate) by effux of time, on the 28th October 1933, it is hereby notified, by direction of the Vice Chancellor, that an elections will be held in anticipation to fill the vacancy.

Every member of the Academic Council shall be at liberty to nominate a qualified person in the vacancy. Every nomination shall be in the prescribed form and shall be made by an elector in writing and shall be seconded in writing by another elector. Every such nomination shall be accompanied by the consent in writing of the nominee, agreeing to be elected.

Nomination papers should reach the Registrar, University of Madras, Senate House, Madras, not later than 4 p.m. on 23rd October 1933.

Registrar,
Senate, P.O.,
1st October 1933.

The programme for the election will be as follows:—

Despatch of ballot papers, etc., for the election, if necessary—Monday, 16th October 1933.

Last date for the receipt of ballot papers—Friday, the 27th October 1933, 4 p.m.

Scrutiny and counting of votes—Friday, the 27th October 1933, 4·15 p.m.

Senate House Madras,
3rd October 1933.

It is hereby notified that, on the recommendation of the Board of Examiners appointed to adjudicate on his thesis, the Syndicate has resolved that Mr. T. R. Chintamani, M.A., be declared to have qualified for the Degree of Doctor of Philosophy, for his thesis entitled "A History of Purva Mimamsa Literature."

(By order)

W. McLEAN,
Registrar.

Senate House, Madras,
26th September 1933.

MADRAS SERVICES COMMISSION

APPOINTMENT IN THE SUBORDINATE EXECUTIVE POSTS IN THE MADRAS ELECTRICITY DEPARTMENT.

Applications are invited for the following vacancies in the subordinate executive posts in the Madras Electricity Department which are likely to occur in 1933-34:

Persons who are permanent or have completed their probation satisfactorily in Government service, may apply if they possess the qualifications prescribed in paragraph 2 below—

(i) Three Operator Supervisors—Pay Rs. 70—5/2—110.
(ii) Two Electrical Draughtsmen—Pay Rs. 60—4/2—80.
(iii) One Sanitary Inspector under the Resident Engineer, Pykara Hydro-Electric Works, Glen Morgan—Pay Rs. 40—4/2—60.

2. An applicant must satisfy the following conditions:—

(a) he must be a British subject or a subject of an Indian State;

NOTE.—Applications from subjects of Indian States will be considered only if a qualified and suitable British Indian candidate is not forthcoming.

(b) he must be of satisfactory character;

(c) he must be of sound health, good physique and active habits and free from any defect unfitting him for Government service; and

(d) I. *For appointment as Operator-Supervisor.*—He must have had at least three years' approved practical experience of transformers, erection or construction work part of which shall have been as an operator in the Power House in the Madras Electricity Department, or five years of similar experience outside the department in a large hydro-electric power station.

The possession of any one of the following diplomas or certificates will be considered as equivalent to *two years' practical experience*:—

(i) diploma of Licentiate in Electrical Engineering of the Victoria Jubilee Technical Institute, Bombay;

(ii) diploma in Electrical Engineering, College of Engineering, Guindy, or the diploma in Mechanical and Electrical Engineering obtained prior to 1933 at the College of Engineering, Guindy;

(iii) diploma in Electrical Engineering of the School of Engineering, Bangalore;

(iv) certificate in minor Electrical Engineering at the Government School of Technology, Madura;

(v) degree in Electrical Engineering of one of the Universities mentioned in the annexure or the degree of Mechanical Engineering of the Madras University obtained prior to 1933;

(vi) diploma of the Faraday House, London;

(vii) Associate Membership of the Institution of Electrical Engineers; and

(viii) certificate in Electrical Technology of the Indian Institute of Science, Bangalore.

II. *For appointment as Electrical Draughtsman.*—(a) His age as proved by evidence in paragraph 6 below must not exceed 28 years on 1st July 1934, i.e., he must have been born on or after 2nd July 1906. This age-limit does not apply to persons already in Government service.

(b) He must possess *at least* the following qualifications:—

(i) a certificate granted by the College of Engineering, Guindy, on the completion of the course prescribed for the Lower Subordinate Class; or

(ii) a certificate granted by the Government School of Engineering, Vizagapatam; or

(iii) a certificate obtained after a course of study in the School of Engineering, Tuticorin, Burma; or

(iv) a pass in the examination prescribed for the Engineering Subordinate or the Overseer Class or the Sub-Overseer and Surveyor Class or the Draughtsmen Class in the College of Engineering, Guindy; or

(v) a pass in the special examination for group certificate in Building Drawing, prescribed for Draughtsmen in the Government Technical Examinations;

(c) and have had at least one year's practical experience in electrical works.

III. *For appointment as Sanitary Inspector.*—(a) His age as proved by evidence in paragraph 6 below must not exceed 28 years on 1st July 1934, i.e., he must have been born on or after 2nd July 1906. This age limit does not apply to persons already in Government service.

(b) he must have had at least three years' practical experience of sub-pastoral work and not less than two years' practical experience of sanitation in a large camp, municipality or taluk board.

3. Every applicant must pay a fee of Rs. 10 into a Government treasury, or into the Imperial Bank of India, Madras, or any of its branches to the credit of the Madras Government under the following head of receipt: "XXVI. Miscellaneous Departments—Examination fees—Fees for Examinations—Madras Services Commission." *On no account will this fee be refunded. Applicants are therefore advised, before paying the fee, to satisfy themselves that they fulfil the conditions prescribed in this notification.*

4. Form of application can be obtained from the Secretary, Madras Services Commission, Teynampet P.O., Madras on requisition with a stamped envelope. No notice will be taken of a requisition not accompanied by a stamped envelope.

5. Every application must be in the applicant's handwriting, it must not be typewritten.

6. Every application must be accompanied by the following documents:—

(a) Evidence of date of birth, viz.,

(i) a certified extract from Secondary School-Leaving Certificate showing the date of birth, or

(ii) a certificate from a university, college or school authority showing date of birth according to the university, college or school records,

(b) a certified extract from the service register.

(c) at least three certificates of character and conduct in original, one of which must be from the head of the educational institution in which the applicant last studied for not less than one year and another must have been obtained not earlier than 1st September 1932 from any respectable person who knows the candidate personally (the certificate must be based on personal knowledge and experience of the candidate);

(d) diplomas and other certificates.

Applicants should also produce a certificate of practical experience referred to in paragraph 2 above.

(The certificate should be forwarded in original.)

(e) the treasury or bank receipt for the payment of the fee of Rs. 10.

7. Every application with all the enclosures securely fastened to it should be sent by registered post, superscribed and addressed as follows:—

"*Application for appointment as* *Operator Supervisor* / *Electrical Draftsman* / *Sanitary Inspector*

To

The Secretary, Madras Services Commission,
Teynampet P.O., Madras."

8. Applications must reach the Secretary not later than 3rd November 1933. Applications received after that date and applications which are not in the prescribed form and in respect of which certificates in proper form and in original have not been received before that date will not be considered.

9. *Applicants must be prepared to appear before the Commission in Madras at their own expense on a date which will be communicated to them.*

10. Selected candidates will be required to produce a certificate of physical fitness in the prescribed form.

11. A selected candidate is liable to be posted or transferred to any part of the Madras Presidency.

13. A candidate selected for appointment will be on probation for a total period of two years on duty from the date on which he joins duty as such

At any time before the end of the prescribed period of probation or at the end thereof, the probation of the selected candidate may be terminated and his services dispensed with.

13. An applicant will be disqualified who attempts to canvass or to bring influence to bear on the Chairman or any member of the Commission personally or by letter. The same penalty will be imposed if any relative, friend, patron, official or other person attempts to influence the Chairman or any member of the Commission on behalf of an applicant.

14. All communications intended for the Commission must be made in writing and addressed to the Secretary.

Appendix.

British Universities.

The Universities of Birmingham, Bristol, Oxford, Victoria (Manchester), Aberdeen, Cambridge, Durham, Leeds, Liverpool, London, Sheffield, Wales, Edinburgh, Glasgow, St. Andrews and Dublin

The National University of Ireland.

The Queen's University of Belfast.

Indian Universities.

University of Bombay, Calcutta, Madras.

Benares Hindu University.

Office of the Madras Services Commission,
Teynampet P.O., Madras, 25th September 1933.

NOTIFICATION

Under clause 3 (3) of the General Rules for Subordinate Services published in G.O. No 712 Public, dated 2nd July 1924, the Madras Services Commission declares the following person eligible as far as educational qualifications are concerned, for appointment to posts in the superior services:—

Name of person in full—Sohrab Jehangir Sheriff.
Educational qualification—Matriculation Examination (Calcutta University).
Father's name—Jehangir Byramji Sheriff.

C. P. KARUNAKARA MENON,
Secretary.

Office of the Madras Services Commission,
Teynampet P.O., Madras, 28th September 1933.

BOARD EXAMINATION IN MIDWIFERY FOR ENGLISH TRAINED MIDWIVES—SEPTEMBER 1933

The following candidates have been declared by the Examination Board to have passed the Board Examination in Midwifery (English trained) held at the Government Hospital for Women and Children, Madras, on the 11th and 13th September 1933.

N.B.—Applications from unsuccessful candidates asking for information as to the cause of the failure or for revaluation of their answer papers will not be attended to.)

Serial number and name of candidate.	Name of the institution where the candidate underwent the training.
1 Rhoda DeSilva	Government Hospital for Women and Children, Madras.
2 Gazala Sreekumara Rahim ..	Do. do.
3 Edna Matilda Gillyth ..	Do. do.
4 Jeremiah Simon	Government Victoria Caste and Gosha Hospital Madras.
5 Enid Adela North	Government Hospital for Women and Children, Madras.
6 Lena Nairn	Do. do.
7 Thara Bai Phillips	Government Victoria Caste and Gosha Hospital, Madras.
8 Nesbia Francis	Do. do.
9 Beatrice Paul	Do. do.

F. G. G. CROLY, Lieut.-Col., I.M.S.,
Chairman, Examination Board.

Madras, 18th September 1933.

MADRAS UNIVERSITY STUDENTS INFORMATION BUREAU.

President: The Vice-Chancellor of the University of Madras (ex-officio).

Vice-President: The Director of Public Instruction (ex-officio).

Secretary: Mr. V. K. Ayyappan Pillai Professor of English, The Presidency College, Madras.

The main functions of the Bureau are—

(1) To furnish information and advice to Indians proceeding to England and other foreign countries for further studies.

(2) To circulate in India to colleges and other institutions the educational, financial and social information, collected by the Bureau in London,

(3) To communicate with the Central Bureau on behalf of students before they start, or on behalf of their parents when they are in England.

Students of the Madras Presidency and of Native States whose colleges are affiliated to the Madras University, who contemplate going to England and other countries and the relatives and friends of those who are going or are already gone, are invited to correspond with Mr. V. K. Ayyappan Pillai, Secretary to the Madras Bureau, Presidency College, Madras, from whom all necessary information can be obtained.

Letters from Madras students to the Educational Adviser in London, or to other Educational authorities in Great Britain are forwarded to the Madras Secretary for disposal and much delay will therefore be saved by direct correspondence with the latter.

There is a library attached to the Secretary's office, Presidency College, Madras, containing the prospectuses, syllabuses and calendars of the various educational institutions and Universities in Great Britain, America and other countries and students and others enquirers will be allowed the use of the library on all week days except Saturdays and holidays between 11 a.m. and 4 p.m.

V. K. AYYAPPAN PILLAI,
Secretary.

NOTIFICATIONS.

The Director of Public Instruction has, in Proceedings Dis. No. 3890/33, dated 20th September 1933, suspended the teachers' certificate No. 29120/1925 (Elementary Grade) of Muthusami Samuel for a period of two years.

R. M. SAVUR,
District Educational Officer, Madura.

Tuticorin, 25th September 1933.

The headmasters of secondary schools in the Madras Presidency are informed that the Director of Public Instruction, Madras, has, in his Proceedings Dis. No. 3321/33, dated 29th August 1933, debarred T. V. Subrahmaniyam, pupil, Form VI, Kalyanasundaram High School, Tanjore, from admission into any recognised school till the end of the current school year and that, when he is readmitted after the expiry of the period, he should be admitted into a form not above Form V.

D. SAMUEL,
District Educational Officer,

Tanjore, 26th September 1933.

The Director of Public Instruction, Madras, has, in his Proceedings Dis No. 3905/32, dated 5th November 1932, cancelled the Training School Certificate No. 6448/32 of the Elementary Higher Grade held by S. Vedamanikkam.

K. S. APPASWAMI AYYAR,
District Educational Officer, Tirunelvly and Anjengo.

Tirunelvly, 21st September 1933.

VACANCY.

Applications are invited from Muhammadan and Non-Brahman candidates for the post of secondary grade teacher on Rs. 30 in the time scale of pay, Rs. 30—3/2—42—2/2—55, in the Government Higher Elementary Training School, Coimbatore. The vacancy will last only up to the closure of the school for summer vacation in 1934. Only those who have the following qualifications need apply. Copy of entries in the Secondary School-Leaving Certificate Public Examination and page and date of the gazette announcing the completion of Probationary Teacher's Certificate should be furnished:—

(1) Teacher's Training Certificate of the secondary grade
(2) The subjects and marks in the Secondary School-Leaving Certificate Public Examination should be such as to make the candidate eligible for Government service
(3) The age of the candidate should be below twenty-five Date of birth should be reported.

T. S. KRISHNAMURTI,
District Educational Officer, Coimbatore and the Nilgiris.

Coimbatore, 25th September 1933.

MADRAS: PRINTED AND PUBLISHED BY THE SUPERINTENDENT, GOVERNMENT PRESS.

Reg. No. I—M.



SUPPLEMENT TO PART I-B

OF

THE FORT ST. GEORGE GAZETTE

No. 39] MADRAS, TUESDAY EVENING, OCTOBER 3, 1933. [PRICE, 8 *pies*.

UNIVERSITY OF MADRAS.

EXAMINATION FOR THE DIPLOMA IN EUROPEAN LANGUAGES, JULY 1933.

The following is the list of successful candidates at the Examination for the Diploma in European Languages held in July 1933 :—

Register number and name of candidate.

FRENCH.

3 Fernandez, S. J. S.
* 4 Minakshisundaram, T. P.
* 5 Nallianyagam, C.
* 6 Peres, J. F.
7 Raghavaraman, P. S
* 8 Ramachandran, C. S.
9 Ramanarayana, V.
10 Ranga Reddi, G.
11 Sadasivan, C. S.
12 Sesadri Ayyangar, T. M.
15 Srinivasan, A. K.
16 Venkatasubbayya, A.
17 Venkatayudu, T.

GERMAN.

18 Alkondan, M.
* 23 Govindarajan, S. V.
* 26 Jayadev, G. J
27 Lekshmanarayanan, A. K.
28 Manickavachagam, T. P.
* 30 Nagabhushanam, K.
32 *Reddan*, A.
* 33 Ramanathan Rao, R.
* 34 Rama Rao, P
* 36 Shankar Rao, M.
39 Syed Muhammad Fazlullah.

* obtained distinction.

Candidates with register numbers 1, 2, 14, 18, 19, 20, 21, 22, 24, 25, 29, 31, 35 and 38 were absent.

Candidate with register number 37 failed in the examination.

M.L. DEGREE EXAMINATION, JULY 1933.

The following is the list of successful candidates at the M.L. Degree Examination held in July 1933 :—

THIRD CLASS.

Rank.	Register number and name of candidate.	Branch.
1	10 Venkata Rao, J.	Branch IV—Torts and Crimes.
2	2 Ramanathan, N.	Branch II—Constitutional Law.

LIST OF FAILURES.

BRANCH I—JURISPRUDENCE.

Jurisprudence General	a b d e f
Comparative Jurisprudence, etc.	a b d e f
History of Common Law of England	a b d e f
History of Equity and Equity Jurisprudence	a b d e f
Legislation	a b d e f
Special subject	a b d e f
Essay	a b d e f
Deficiency in total number of marks	a b d e f

Register number.	Subjects failed in.
1	a f

BRANCH II—CONSTITUTIONAL LAW.

Constitutional Law of England and its History	a b
Indian Constitutional Law and its History	a b
Constitutional Law of the British Dominions and other countries	a b
Public Authorities, Corporations and Officers	a b
Law of Elections	a b
British India and the Indian States	a b
Essay	a b
Deficiency in total number of marks	a b

Register number.	Subjects failed in.
3	a b c e
4	a b d e f
8	absent

BRANCH IV—TORTS AND CRIMES.

Theory of Crimes and the punishments including Criminology	a
Law of Crimes and Criminal Procedure in India	b
History of Criminal Law and Procedure in England	c
Comparative Criminal Jurisprudence including Procedure	d
Law of Torts and its History	e
Negligence and Nuisance and Libel and Slander	f
Essay	g
Deficiency in total number of marks	h

Register number.	Subjects failed in.
8	c e
7	absent
6	a b c d e f g
9	a g

BRANCH V—LAW OF OBLIGATIONS.

Law of Contracts and its History	a
Law of Torts and its History	b
Remedies of Specific Performance, etc.	c
Negotiable Instruments	d
Agency and Partnership	e
Negligence, Nuisance, Libel and Slander	f
Sale of Goods and Bailments and Carriers	g
Domestic relations, etc.	h
Essay	i
Deficiency in total number of marks	j

Register number.	Subjects failed in.
21	absent
12	a
13	a c

BRANCH VII—PERSONAL LAWS.

The only candidate (register number 14) was absent.

BRANCH IX—REAL AND PERSONAL PROPERTY.

Real Property	a
Personal Property	b
Highways—including Foreshore and Seashore	c
Easements and Waters	d
Land Tenures in India—Customary	e
Land Tenures in India—Statute—Law	f
Essay	g
Deficiency in total number of marks	h

Register number	Subjects failed in
15	b d f g

SUPPLEMENT TO THE LIST OF FAILURES AT THE B A DEGREE EXAMINATION HELD IN MARCH 1933.

PART I—ENGLISH LANGUAGE AND LITERATURE—(NEW REGULATIONS).

Register number.

911

SUPPLEMENT TO THE LIST OF SUCCESSFUL CANDIDATES AT THE FIRST EXAMINATION IN ENGINEERING HELD IN MARCH 1933.

COLLEGE OF ENGINEERING, GUINDY.

Order of merit.	Register number and name of candidate.
48	37 Ramaprasad, C.

(By order)

W. McLEAN,
Registrar

Senate House, Madras,
3rd October 1933.

MADRAS: PRINTED AND PUBLISHED BY THE SUPERINTENDENT, GOVERNMENT PRESS.

Regr. No. 1—M.

THE FORT ST. GEORGE GAZETTE

Published by Authority.

No. 39] MADRAS, TUESDAY EVENING, OCTOBER 3, 1933. [PRICE, 2 as. 6 p.

Part II.—Miscellaneous Notifications.

CONTENTS.

	Page
APPOINTMENTS, LEAVE, ETC.:	
Judicial, Excise, Forest, Public Works and Medical ..	1091-1092
NOTIFICATIONS:	
General	1092
Judicial	1099
Public Works	1100
Revenue	1101
Military	1107
Original Advertisements	1107
Vacancies	1109
Private Advertisements	1110

SUPPLEMENT:
Season Report for August 1933.
Abstract of Season Report for week ending 30th September 1933.

APPOINTMENTS, LEAVE, ETC.

JUDICIAL.

No. 87. Leave.—M.R.Ry. Ellore Nagabhushanam Garu, District Munsif, is granted extension of leave on half average pay for one month from 17th September 1933.

High Court, Madras,
25th September 1933.

No. 88. Transfers, appointment and posting.—The following transfers, appointment and posting of District Munsifs have been ordered by the High Court:—

I. *Transfers.*—(1) M.R.Ry. Chengalath Kanhirama Menon Avargal from Pattur to Mangalore, vice Mr. P. Narayana Menon on other duty as Acting Subordinate Judge.

(2) M.R.Ry. Pejavar Vyasa Rao Avargal from Nandalur to Pattur, vice No. (1).

Note.—Both the officers will handover charge to their Head Clerks and proceed mutually.

II. *Appointment and posting.*—M.R.Ry. Addanki Venkatakrishna Rao Garu, B.A., B.L., Advocate, Bapatla, is appointed to act as District Munsif and is posted to the Court of District Munsif of Nandalur, vice No. I (2). To join forthwith.

No. 89. *Transfers.*—The following transfers of District Munsifs have been ordered by the High Court:—

(1) Srimati Ganesh Mahapatra Mahasaya from Berhampur to Parvatipuram. To join on relief.

[NOTE.—This cancels his posting to Narsapur ordered in Item (2) of High Court Notification R.O.C. No. 3644/33, dated 21st September 1933.]

(2) M.R.Ry. Pathapati Narasayyadu Garu, on relief at Parvatipuram, to Razole.

G. S. WHITE,
Registrar.

High Court, Madras,
29th September 1933.

EXCISE.

Leave.—Under rule 91 of the Fundamental Rules, M.R.Ry. Rao Sahib P. C. Doraiswami Ayyangar Avargal, Inspector of Excise, is granted leave on average pay for three months and twenty-nine days and leave on half average pay for two days in continuation from date of relief.

Madras, 25th September 1933.

Leave.—Under rule 91 of the Fundamental Rules Mr. A. A. Lobo, Inspector of Excise, is granted leave on average pay for four months from 31st August 1933.

E. BRITO,
Secretary to the Commissioner of Excise.

Madras, 29th September 1933.

FOREST.

Posting.—Mr. A. R. Rozari, Extra Assistant Conservator of Forests, on return from leave, will be attached to the Working Plans Circle with headquarters at Vellore for preparing working plans for the East and the West Vellore Divisions.

A. WIMBUSH,
Chief Conservator of Forests.

Madras, 27th September 1933.

PUBLIC WORKS.

Postings.—M.R.Ry Vellore Suryanarayana Rao Avargal, Assistant Engineer, on return from leave, to the Coimbatore Circle for charge of the subdivision.

M.R.Ry Tenpputkonnis Gopala Ayyar Krishna Ayyar Avargal, Assistant Engineer, on the expiry of the special duty in connexion with the revision of estimates for the Tungabhadra Project, to the Madras Circle, for the charge of a subdivision.

L. H. GREG,
Chief Engineer, P.W.D.
(General, Buildings and Roads).

Madras, 29th September 1933.

Appointment.—M.R Ry. S. Ramalingam Chetti, Officiating Assistant Engineer, Remodelling subdivision, Kistna Eastern Division, held additional charge of the Berwada subdivision Kistna Eastern Division, from 3rd September 1933 afternoon, on relief of M.R.Ry. D. N. Somayajulu Garu, Assistant Engineer, on 7th September 1933 forenoon until relieved by M.R Ry. Vepa Krishnamurti Garu, Assistant Executive Engineer.

R. NARASIMHAN,
Superintending Engineer, Kistna Circle.

Bezwada, 1st October 1933.

Transfer.—M.R.Ry. Veluturi Patchiraju Pantulu Garu, B.A., Assistant Engineer, Cannavaram subdivision, Godavari Central Division, is transferred to the Superintending Engineer's Officer's Personal Assistant to the Superintending Engineer, vice Mr A. Narayanaswami Ayyar applied for leave. To join expeditiously after handing over charge to Mr. G. S. Ramachandram, Executive Engineer, who will be in additional charge of the subdivision.

F. M. DOWLEY,
Superintending Engineer, Dowlaiswaram Circle.

Dowlaiswaram, 29th September 1933.

Posting.—(1) M.R.Ry. Pathamudai Suryanarayana Ayyar Padmanabha Ayyar Avargal, Assistant Engineer in charge of the Grand Anicut subdivision, River Conservancy Division, to hold the additional charge of the Trichinopoly subdivision of the same division in relief of M.R.Ry. Periyakulam Subrahmanya Ayyar Krishnaswami Ayyar Avargal, Assistant Engineer, transferred to the Walajah Circle. On relief by item (2) of the charge of the Grand Anicut subdivision, M.R Ry P. S. Padmanabha Ayyar will continue to hold charge of the Trichinopoly subdivision.

Transfer.—(2) M.R.Ry. Mahalingapuram Krishna Ayyar Srinivasa Ayyar Avargal, Assistant Engineer in charge of the Tiruturaipundi subdivision, Vennar Division, to the River Conservancy Division for charge of the Grand Anicut subdivision. To proceed on relief by M.R.Ry. O. S. Kumyanaswami Ayyar Avargal, Assistant Executive Engineer.

G. RAMASWAMI AYYAR,
Officiating Superintending Engineer, Tanjore Circle.

Tanjore, 27th September 1933.

Re-posting.—M.R Ry. Tiruvengadatha Anantha Achariar Avargal, Officiating Assistant Engineer, transferred to this Circle in Chief Engineer's Notification No. 3223-E/33-1, dated 20th September 1933, is re-posted to the Tirunelveli Division for charge of the Srivaikuntam subdivision, Srivaikuntam.

(The reposting of M.R Ry. M. Venkatarayanayya Avargal to the Srivaikuntam subdivision is hereby cancelled.)

M. O'BRIEN,
Superintending Engineer, Trichinopoly Circle.

Trichinopoly, 25th September 1933.

Re-posting.—M.R Ry. Periyakulam Subrahmanya Ayyar Krishnaswami Ayyar, Assistant Engineer, Conservancy subdivision, River Conservancy Division, Tanjore Circle, posted to this Circle in Chief Engineer's Memorandum No. 3132-E/33-3, dated 20th September 1933, is re-posted to the Kurnool subdivision, Kurnool Division (Sulur Railway station, Bengal-Nagpur Railway), vice M.R.Ry. C. R. Rama Rao.

K. V. SANKARA AYYAR,
Superintending Engineer, Waltair Circle.

Waltair, 25th September 1933.

MEDICAL.

Leave.—M.R.Ry. C. K. Prasada Rao Avargal, M.B.B.S., Civil Assistant Surgeon, on receive duty at the Medical College, Visagapatam, leave on average pay without medical certificate from 13th September 1933 to 1st October 1933 under Fundamental Rule 81.

Madras, 22nd September 1933.

Leave.—M.R Ry. K. V. Gopalakrishna Ayyar Avargal, L.M.S., Civil Assistant Surgeon, Government Hospital, Srivilliputtur (Ramnad district), leave on average pay without medical certificate for three days from 11th September 1933 under Fundamental Rule 81.

M.R.Ry D. V. Rajayya Avargal, B.A., M.B.B.S., Civil Assistant Surgeon, Government Hospital, Kanaraged (South Kanara district), leave on average pay without medical certificate for one month and twelve days from date of relief under Fundamental Rule 81.

(By order)

P. K. WARRIER,
Personal Assistant to the Surgeon-General.

Madras, 29th September 1933.

GENERAL NOTIFICATIONS.

GOVERNMENT MUSEUM,

PANTHEON ROAD, EGMORE, MADRAS.

Open on all days in the week, excepting Fridays, from 7 a.m. to 5 p.m. Admission free. Strictly reserved for ladies on the first Saturday of every month after 12 noon.

F. H. GRAVELY,
Superintendent.

CONNEMARA PUBLIC LIBRARY.

GOVERNMENT MUSEUM BUILDINGS, EGMORE, MADRAS.

Open on all days in the week, October to March 9 a.m. to 5-30 p.m. and April to September 7 a.m. to 8 p.m.

Consultation of books is free to any person of 17 or more years of age. Books can also be borrowed by approved residents of Madras City and its vicinity. Applications for permission to borrow must be made by the applicant personally at the library. A deposit of Rs. 20 will be required from each borrower.

No direct loans can be made to residents in the mofussil, but the Connemara Public Library can apply to Government for sanction to lend to outstations libraries of sufficient standing.

F. H. GRAVELY,
Principal Librarian.

IMPERIAL LIBRARY.

SECRETARIAT BUILDINGS, 4, ESPLANADE EAST CALCUTTA.

Open on { Week-days and Saturdays, from 10 a.m. to 7 p.m. Sundays and holidays, from 2 p.m. to 8 p.m.

The Imperial Library is also a Lending Library. It is free to all except children. There is no subscription to pay.

K. M. ASADULLAH,
Librarian.

NOTIFICATIONS.

The Registrar of Co-operative Societies, Madras, has, under Section 44 (3) of the Madras Co-operative Societies Act VI of 1932, cancelled the registration of the societies mentioned hereunder and has appointed the officers noted against them to be the liquidators under section 47 (1) of the Act. These orders will take effect from the date mentioned here under :—

Name and number of society.	Date of cancellation of registration.	Name of liquidator.
Date from which Registrar's orders take effect—30th November 1933.		
Arayalli Co-operative Society No. 5610, Chingleput taluk, Chingleput district.	10th September 1933.	Sub-Deputy Registrar, Cuddalore.
Samarikapuram Co-operative Credit Society No. 3215, Sirkali-Mayuram taluk, Kumbakonam district.	Do.	Sub-Deputy Registrar, Sirkali-Mayuram.
Date from which Registrar's orders take effect—22nd November 1933.		
Gowdeg Arayanla Pattipuram Chettiar Co-operative Society No. 3. 5610 (1927, Chingleput taluk, Chingleput district.	22nd September 1933.	Sub-Registrar.
Date from which Registrar's orders take effect—30th November 1933.		
Tirukkoyilur Co-operative Credit Society, Limited, No. K. 232 1913, Tirukkoyilur taluk, South Arcot district.	30th September 1933.	Deputy Registrar, Cuddalore.

K. DEIVASIKHAMANI MUDALIYAR,
Registrar of Co-operative Societies.

Madras, 23th September 1933.

TREASURE TROVE.

It is hereby notified under section 6 (a) of the Treasure Trove Act VI of 1878 that the treasure detailed below and valued at about Rs. 1,011-5-1 was found on 30th June 1933 by (1) Sreeram Jamia, son of Devabhaktuda of Cantiveripalli village of Badvel taluk and (2) Narasheti Chinnavadu, son of Gangaramanna of Mallepalli village of the same taluk in S. No. 340 of Nandyal Town while widening a sewing plain.

Details.	Appropriate value. Rs. A. P.
(1) 52 (Fifty-two only) gold coins bearing Roman Inscriptions and each gold coin weighing about 12 annas	1,000 0 0
(2) Cash (Extracts of the sale-proceeds of same coins obtained from the finders, etc.)	11 0 1
Total ..	1,011 5 1

2. All persons claiming the said treasure or any part thereof are hereby required to appear personally or by agent before the District Collector, Kurnool, at his office on 12th February 1934 at 11 a.m. (Thursday) and prefer their claims when the matter will be enquired into and determined in accordance with the provisions of the Act.

T. BHASKARA RAO,
Collector.

Kurnool Collector's Office,
21th August 1933

H-2

It is hereby notified that on 21st July 1933, the treasure specified below was found in S. No. 228/1B of Mosur village of Tiruvallur taluk in the land belonging to Appasamudram Pandi. All persons claiming the treasure or any part thereof are directed to appear personally or by duly authorised agent at 11 a.m. on 21st February 1934 prefer their claims if any before the Collector of Madras-Chingleput district, at Fooling Castle, Adyar, Madras.

Description of articles.	Value. Rs. A. P.
(1) Four silver pieces	0 12 0
(2) Thali of inferior gold	14 0 0
(3) Two gold pieces	20 0 0
(4) Three bangle wires	2 14 0
(5) Ear ornament	0 8 0
(6) Two pieces of a necklace	12 0 0
(7) Gold ornament	4 0 0
(8) Gold piece	1 0 0
(9) Gold gundalukais 34 in number ..	3 0 0
(10) Gundu ear ornament	3 0 0
Total ..	71 4 0

T. G. RUTHERFORD,
Collector.

Madras-Chingleput Collector's Office,
12th September 1933.

It is hereby notified under section 8 of Act VI of 1878 that on the 1st of February 1933 a treasure, viz., sixteen gold coins of which only eight coins have been purchased with the figures of Rama and Sita on one side valued at Rs. 32 was found by Chandrappa and Devadas of Santhur village, Krishnagiri taluk, while digging foundation in the house-site belonging to Perumal Gounden, village munsif of Santhur. All persons claiming the above treasure or any part thereof are hereby required to appear personally or by agent before the Collector of Salem at Salem on the 27th day of November 1933 at 11 a.m. when the matter will be enquired into and disposed of according to law.

A. H. A. TODD,
Collector.

Salem Collector's Office,
6th July 1933.

It is hereby notified under section 8 of Act V of 1878, that on the 20th June 1933, a treasure, viz., silver coins valued at Rs. 630-8-0 was found by Srirangu Boyan of Kittampatti village attached to Veppalampattampatti Taluk, Dharmapuri taluk, while digging the foundation in the site of Kariha Nayakan, son of Achu Nayakan of the village. All persons claiming the above treasure or any part thereof are hereby required to appear personally or by agent before the Collector of Salem at 11 a.m. on the 16th February 1934 at his office at Salem, when the matter will be enquired into and disposed of according to law.

M. V. SUBRAHMANYAN,
Collector.

Salem Collector's Office,
16th August 1933

It is hereby notified under section 3 of the Indian Treasure Trove Act VI of 1878, that on or about 5th March 1933, the undermentioned treasure was found by one Veerarathu of Valayur village, Kurad in R.S. No. 190, unassessed waste dry in the village of Valayur, Vridhachalam taluk, South Arcot district :—

One old kasi thembu
Two gold valayam rings
One gold ring

valued at Rs. 12-6-3 and Rs. 1-13-0 being the sort of one gold pesachi already sold. Amount reserved.

All persons claiming the said treasure or any part thereof are required to appear in person or by duly authorised agents before the Collector of South Arcot in his office at Cuddalore at 11 a.m. on the 13th December 1933 to prove their claims. Necessary inquiries regarding the treasure will then be made and orders passed.

K. C. MANAVEDAN RAJA,
Collector.

South Arcot Collector's Office,
2nd August 1933.

DEPARTMENT OF AGRICULTURE.

Statement showing the INLAND CONSUMPTION AND EXPORTS OF RAW COTTON in the Madras Presidency for the week ending 22nd September 1933.

(Note.—All figures are in bales of 400 lb. net.)

Variety of cotton.	In the previous year.				In the current year.					
	Week ending 17th September 1932.		Total from 1st February 1932 to 23rd September 1932.		Current week.			Total from 1st February 1933 to date.		
	Received at mills (a).	Net exports by sea.	Received at mills.	Net exports by sea.	Received at mills (b).	Net exports by sea (c).	Total.	Received at mills.	Net exports by sea.	Total.
(1)	(2)	(3)	(4)	(5)	(6)	(7)	(8)	(9)	(10)	(11)
Tinnevellies	1,231	2,707	54,764	79,851	879	1,998	2,877	58,334	38,659	97,993
Salems	484	208	10,272	7,760	618	331	949	10,890	3,218	14,108
Cambodia	3,454	748	85,760	13,719	2,404	313	2,717	91,678	131,699	223,377
Northern and Western ..	638	2,538	23,260	33,179	833	201	1,034	23,893	16,595	40,488
Coconadas	28	1,712	1,137	14,554	103	359	511	3,103	15,983	4,086
Outside cotton	854	301	31,770	— 31,553	209	— 451	— 32	6,102	— 2,457	1,745
Total ..	6,589	6,414	247,563	35,510	4,966	2,999	7,965	227,564	43,678	271,302

(a) Returns supplied in the corresponding week of previous year by eighteen mills.

(b) Returns supplied in the current week by nineteen mills.

(c) Exports by sea in the current week—Madras—Ceylon 300, Cocanada—Nil; Tuticorin—Tinnevellies 1,998; Cambodia 90; Coconadas—Cambodia 133, Cochin—not received. Mangalore—Nil.

Imports by sea in the current week—Tuticorin, 251 (from Bombay), Calicut, 108 (from Karachi); Malpe, 1 (from Bombay) — denotes net imports.

(d) Includes 78 bales not reported before.

(e) Includes 374 bales not reported before.

(f) Includes 1,252 bales exported from Cochin not reported before.

Quantity of COTTON PRESSED in the pressing factories and of UNGINNED COTTON RECEIVED AT SPINNING MILLS in the Madras Presidency during the week ending 22nd September 1933.

(Note.—All figures are in bales of 400 lb. Net.)

Variety of cotton.	In the previous year.				In the current year.				
	Number pressed in the week ending 23rd September 1932.	Number pressed from 1st February 1932 to 23rd September 1932.	Unginned cotton received at mills from 1st February 1932 to 23rd September 1932.	Total pressed for the season 1st February 1932 to 23rd September 1932.	Number pressed in the current week.	Number pressed from 1st February 1933 to date.	Unginned cotton received at mills from 1st February 1933 to date.	Total cotton pressed for the season 1st February 1933 to date.	Estimated number of bales in the season crop.
(1)	(2)	(3)	(4)	(5)	(6)	(7)	(8)	(9)	(10)
Tinnevellies	3,083	90,648	10,412	97,502	318	106,514	21,775	113,519	120,700
Salems	128	4,899	14,330	57,156	169	52,849	35,748	84,859	84,859
Cambodia	8,648	230,161	46,923	275,560	3,150	278,543	115,594	162,157	140,000
Northern and Western ..	4,330	61,247	511	61,247	304	64,271	511	64,271	75,000
Coconadas and others ..	1,211	30,616	1,137	30,253	238	30,959	2,003	30,959	32,000
Outside cotton	301	512	511	511	301	512	45	45	315
Total ..	17,170	218,443	69,822	522,724	3,649	142,906	69,199	415,311	411,000

Statement of COTTON PRESSED in the Madras Presidency for the week ending 22nd September 1933.

[Section 8 (2) of the Cotton Ginning and Pressing Factories Act, 1925.]

Variety of cotton.	Number of bales pressed			
	During the week.	During the corresponding week last year.	Since 1st February 1933.	During the corresponding period last year.
(1)	(2)	(3)	(4)	(5)
Tinnevellies	318	3,083	106,514	60,646
Salems	169	128	52,849	6,856
Cambodia	3,150	8,648	278,543	79,441
Northern and Western	304	4,330	64,271	61,747
Cocanadas	238	1,211	30,959	14,914
Outside cotton	301	301	512	512
Total ..	3,649	17,170	542,905	223,466

Madras, 29th September 1933.

S. V. RAMAMURTI,
Director of Agriculture.

PUBLIC HEALTH DEPARTMENT.

VITAL STATISTICS OF THE DISTRICTS EXCLUDING MUNICIPAL TOWNS of the Madras Presidency for the month of July 1933.

Serial numbers, Divisions and Districts.	POPULATION UNDER REGISTRATION ACCORDING TO THE CENSUS OF 1931.			BIRTHS.		DEATHS.													Total of corresponding months of previous years.		
	Males.	Females.	Total.	Number registered during the month.	Still births registered.	Cholera.	Smallpox.	Plague.	Fevers.	Dysentery & Diarrhœa.	Bowel complaints (Children under two years).	Injuries including snake bites.	Deaths from wild beasts.	Other causes.	Total. Males.	Total. Females.	Total. Total.	Males.	Females.	Total.
Agency and East Coast Districts—																				
1 Ganjam ..	866,000	1,075,000	1,941,000	3,731	2	8	..	..	2,701	421	204	42	31	1,197	2,167	2,054	4,221	2,118	2,002	4,120
2 Vizagapatam ..	1,473,000	1,184,000	2,657,000	5,273	29	135	..	..	2,774	332	212	42	31	1,197	2,774	1,903	4,677	2,774	1,763	4,537
3 Godavari, East.	871,000	1,067,000	1,938,000	3,648	1	135	..	..	1,901	254	154	34	24	1,197	1,901	1,474	3,375	1,901	1,442	3,343
4 Godavari, West.	513,000	643,000	1,156,000	2,172	1	135	..	..	1,901	254	154	34	24	1,197	1,901	1,474	3,375	1,901	1,442	3,343
5 Kistna ..	671,000	802,000	1,473,000	2,768	1	135	..	..	1,901	254	154	34	24	1,197	1,901	1,474	3,375	1,901	1,442	3,343
6 Guntur ..	976,000	992,000	1,968,000	3,697	2	135	..	..	1,901	254	154	34	24	1,197	1,901	1,474	3,375	1,901	1,442	3,343
7 Nellore ..	733,000	778,000	1,511,000	2,838	2	135	..	..	1,901	254	154	34	24	1,197	1,901	1,474	3,375	1,901	1,442	3,343
South Districts—																				
8 Chingleput ..	920,000	969,000	1,889,000	3,549	2	135	..	..	1,901	254	154	34	24	1,197	1,901	1,474	3,375	1,901	1,442	3,343
9 South Arcot ..	1,332,000	1,477,000	2,809,000	5,276	2	135	..	..	1,901	254	154	34	24	1,197	1,901	1,474	3,375	1,901	1,442	3,343
10 Trichinopoly ..	780,000	853,000	1,633,000	3,068	1	135	..	..	1,901	254	154	34	24	1,197	1,901	1,474	3,375	1,901	1,442	3,343
11 Tanjore ..	1,060,000	1,153,000	2,213,000	4,158	2	135	..	..	1,901	254	154	34	24	1,197	1,901	1,474	3,375	1,901	1,442	3,343
12 Madura ..	830,000	914,000	1,744,000	3,277	1	135	..	..	1,901	254	154	34	24	1,197	1,901	1,474	3,375	1,901	1,442	3,343
13 Ramnad ..	801,000	911,000	1,712,000	3,217	1	135	..	..	1,901	254	154	34	24	1,197	1,901	1,474	3,375	1,901	1,442	3,343
14 Tinnevelly ..	901,000	952,000	1,853,000	3,483	2	135	..	..	1,901	254	154	34	24	1,197	1,901	1,474	3,375	1,901	1,442	3,343
15 North Arcot ..	1,351,000	1,493,000	2,844,000	5,345	2	135	..	..	1,901	254	154	34	24	1,197	1,901	1,474	3,375	1,901	1,442	3,343
16 Salem ..	1,170,000	1,264,000	2,434,000	4,575	2	135	..	..	1,901	254	154	34	24	1,197	1,901	1,474	3,375	1,901	1,442	3,343
17 Coimbatore ..	1,115,000	1,219,000	2,334,000	4,387	2	135	..	..	1,901	254	154	34	24	1,197	1,901	1,474	3,375	1,901	1,442	3,343
Deccan Districts—																				
18 Kurnool ..	599,000	678,000	1,277,000	2,401	1	135	..	..	1,901	254	154	34	24	1,197	1,901	1,474	3,375	1,901	1,442	3,343
19 Cuddapah ..	665,000	741,000	1,406,000	2,643	1	135	..	..	1,901	254	154	34	24	1,197	1,901	1,474	3,375	1,901	1,442	3,343
20 Bellary ..	696,000	756,000	1,452,000	2,730	1	135	..	..	1,901	254	154	34	24	1,197	1,901	1,474	3,375	1,901	1,442	3,343
21 Anantapur ..	617,000	680,000	1,297,000	2,438	1	135	..	..	1,901	254	154	34	24	1,197	1,901	1,474	3,375	1,901	1,442	3,343
West Coast Districts—																				
22 The Nilgiris ..	71,183	80,202	151,385	284	4	..	..	..	78	10	1	..	..	53	131	109	240	127	104	231
23 South Kanara.	676,000	734,000	1,410,000	4,446	106	..	..	..	1,078	309	44	32	15	1,178	1,178	1,354	2,532	1,169	1,311	2,480
24 Malabar ..	1,502,000	1,708,000	3,210,000	11,555	215	..	..	..	2,549	1,056	748	68	58	3,943	3,191	4,064	8,255	3,972	4,008	7,980
7 (a) of months for districts ..	30,490,000	33,054,000	63,591,000	119,700	1,000	993	732	119	55,341	9,716	6,937	915	1,180	37,651	50,253	49,891	100,074	50,686	50,008	100,694
Total of corresponding months of previous year.	..	..	..	142,710	1,000	19	50	154	21,017	8,996	6,300	930	1,306	14,911	25,413	25,040	50,453	25,406	25,048	50,454
Increase (+) or decrease (−) ..	..	..	..	−23,010	−184	+157	+682	−35	+1,324	+720	+637	−15	−126	+22,740	+24,840	+24,851	+49,621	+25,280	+24,960	+50,240

VITAL STATISTICS OF THE RURAL TOWNS of the Madras Presidency for the month of July 1933.

Serial number, District and rural towns.	Population under registration according to the Census of 1931.	27	BIRTHS.		DEATHS.															
			Number registered during the month.	Still births registered.	Cholera.	Smallpox.	Plague.	Fevers.	Dysentery & Diarrhœa.	Bowel complaints (Children under two years).	Injuries including snake bites.	Deaths from wild beasts.	Other causes.	Total. Males.	Total. Females.	Total. Total.	Total of corresponding months of previous year. Males.	Females.	Total.
Ceylon—																				
1 Lakshapar	10,811	26	..	..	..	..	..	16	1	..	1	..	1	9	6	15	..	..	..
Vizagapatam—																				
2 Bobbili	39,544	33	..	..	..	..	..	..	..	..	..	..	..	..	..	..	..	..	..	..
3 Salur	17,009	11	..	..	..	..	..	..	..	..	1	..	1	1	..	1	..	..	..	..
4 Vizianagaram * ..	37,454	..	..	..	..	..	..	..	..	..	..	..	..	..	..	..	..	..	..	..
5 Narasannam ..	14,000	..	..	..	..	..	..	..	..	..	..	..	..	..	..	..	..	..	..	..
6 Yellamanchili ..	21,703	24	1	..	..	..	..	16	..	..	..	..	..	9	6	15	..	..	..	..
7 Tuni	11,103	10	..	..	..	..	..	..	..	..	..	..	..	..	..	..	..	..	..	..
Godavari, East—																				
8 Ramachot	18,051	26	..	..	..	..	..	14	..	..	..	..	..	9	6	15	14	17	31	..
9 Pithapuram	16,131	24	..	..	..	..	..	24	..	..	..	..	..	14	10	24	16	15	31	..
10 Amalapuram	18,315	41	..	..	..	..	..	32	..	..	..	..	..	17	15	32	15	15	30	..
11 Tuni	11,107	24	..	..	..	..	..	15	..	..	..	..	..	10	5	15	17	8	25	..
12 Mandapeta	23,551	30	..	..	..	..	..	8	..	..	..	..	..	5	3	8	14	10	24	..
Godavari, West—																				
13 Penukonda	16,819	..	..	..	..	..	..	..	..	..	..	..	..	..	..	..	..	..	..	..
14 Narsapur	11,003	..	..	..	..	..	..	..	..	..	..	..	..	..	..	..	..	..	..	..
15 Attili	16,800	..	..	..	..	..	..	..	..	..	..	..	..	..	..	..	..	..	..	..
16 Tanuku	10,001	..	..	..	..	..	..	..	..	..	..	..	..	..	..	..	..	..	..	..
Kistna—																				
17 Gudivada	13,339	30	..	..	..	..	..	20	..	..	..	..	1	10	11	21	16	12	28	..
18 Nuzvid	13,094	23	..	..	..	..	..	16	..	..	..	..	..	10	6	16	12	14	26	..
Guntur—																				
19 Ingalla	13,243	30	..	..	..	..	..	4	1	..	..	..	..	3	3	6	15	7	22	..
20 Nekapalem * ..	11,000	..	..	..	..	..	..	..	..	..	..	..	..	..	..	..	..	..	..	..
21 Ponnur *	11,101	..	..	..	..	..	..	..	..	..	..	..	..	..	..	..	..	..	..	..
22 Repalegiri	13,078	..	..	..	..	..	..	16	..	..	..	..	..	11	5	16	26	..	..	..
23 Chirala *	15,179	..	..	..	..	..	..	..	..	..	..	..	..	..	..	..	..	..	..	..
Nellore—																				
24 Podili	10,372	..	..	..	..	..	..	..	..	..	..	..	..	..	..	..	..	..	..	..
25 Atmakur	10,694	..	..	..	..	..	..	4	1	..	..	..	..	3	2	5	12	7	19	..
26 Kavali	10,415	..	..	..	..	..	..	4	1	..	..	..	..	3	2	5	11	7	18	..
27 Gudur	10,441	..	..	..	..	..	..	4	1	..	..	..	..	3	2	5	12	7	19	..
Chingleput—																				
28 Sembiam	20,127	103	..	..	..	..	..	23	3	..	1	..	..	15	12	27	23	20	43	..
29 Poonamallee	20,310	52	..	..	..	..	..	8	2	..	1	..	..	6	5	11	10	8	18	..
30 Kundrathur	11,711	49	..	..	..	..	..	4	1	..	1	..	..	3	3	6	11	9	20	..
31 Tiruvarumur	10,759	41	..	..	..	..	..	4	1	..	1	..	..	3	3	6	11	9	20	..
32 Tiruvetriyur	10,737	33	..	..	..	..	..	4	1	..	1	..	..	3	3	6	11	9	20	..
33 Tiruvallur	10,654	30	..	..	..	..	..	4	1	..	1	..	..	3	3	6	11	9	20	..

* Returns not received.

VITAL STATISTICS OF THE RURAL TOWNS of the Madras Presidency for the month of July 1933—*cont.*

Serial number, district and rural towns.	Population under registration as at the end of the month.	BIRTHS. Number registered during the month.	BIRTHS. Rate per mille per annum.	DEATHS. Cholera.	Small-pox.	Plague.	Fevers.	Dysentery & diarrhœa.	Respiratory diseases.	Injuries (including accidental).	Deaths from violence.	Other causes.	Total. Males.	Total. Females.	Total. Total.	Total of corresponding month of previous year. Males.	Total of corresponding month of previous year. Females.	Total of corresponding month of previous year. Total.
South Arcot—																		
51 Vadlimmani ..	18,650	43	..	..	..	..	10	1	1	..	..	11	21	20	41	13	21	34
53 Panruti ..	13,952	11	..	..	..	..	1	1	1	..	..	15	15	19	37	14	24	38
56 Porto Novo ..	13,797	28	..	..	..	..	1	1	1	..	..	15	26	12	38	15	22	37
57 Sillimpatti ..	12,981	13	..	..	..	..	..	..	..	..	..	..	10	6	16	5	7	12
58 Tirukkoyilur ..	10,488	..	..	..	..	..	..	..	..	..	..	..	..	..	..	..	..	..
Trichinopoly—																		
59 Golden Rock ..	13,627	43	..	..	..	..	7	5	..	1	..	5	11	3	14	15	17	32
60 Turaiyur * ..	13,901	..	..	..	..	..	..	..	..	..	..	..	..	..	..	..	..	..
Tanjore—																		
61 Kattumannarkoil ..	15,656	14	..	..	..	..	..	..	..	..	..	..	..	..	..	..	..	..
62 Sirkali ..	13,811	27	..	..	..	..	1	4	4	..	..	10	17	18	35	14	18	32
63 Tranquebar ..	12,736	10	..	..	..	..	..	..	..	..	..	..	5	5	10	5	5	10
64 Tiruvadamarudur ..	12,710	..	..	..	..	..	10	1	1	..	..	3	10	11	21	12	12	24
65 Pattukkottai ..	10,861	23	..	..	..	..	..	..	..	1	..	..	2	6	8	7	7	14
66 Adirampattinam ..	10,800	18	..	..	..	..	..	..	..	..	..	..	14	10	24	10	11	21
67 Aduramputtai ..	10,183	12	..	..	..	..	..	..	..	..	..	..	10	12	22	..	..	..
Madura—																		
68 Kambam ..	19,841	41	..	..	..	..	1	1	1	..	..	3	17	13	30	14	15	29
69 Bodi ..	16,618	32	..	..	..	..	..	..	..	..	..	..	33	16	49	..	..	..
70 Periakulam ..	13,610	32	..	..	..	..	1	4	..	3	..	..	14	13	27	..	..	..
71 Chinnamanur ..	13,395	21	..	..	..	..	..	..	..	..	..	..	19	19	38	15	16	31
72 Tirumangalam ..	10,619	..	..	..	..	..	..	..	..	..	..	..	..	..	..	4	6	10
Ramnad—																		
73 Kalaiyarkoil ..	19,063	100	..	..	..	..	37	7	..	..	..	15	30	37	67	33	24	57
74 Aruppukkottai ..	15,949	124	..	..	..	..	2	1	..	..	..	3	22	20	42	15	20	35
75 Devakottai ..	20,993	85	..	..	..	..	1	1	..	..	..	1	15	17	32	..	..	..
76 Ramnad ..	18,317	85	..	..	..	..	..	..	..	..	..	..	..	..	..	7	15	22
77 Paramakudi * ..	16,113	..	..	..	..	..	..	..	..	..	..	..	..	..	..	..	..	..
78 Rajkoil ..	12,300	17	..	..	..	..	1	1	..	..	..	..	3	3	6	8	9	17
79 Sivaganga ..	11,421	25	..	..	..	..	..	..	..	..	..	..	..	..	..	..	..	..
80 Tiruppattur ..	10,944	30	..	..	..	..	1	1	..	..	..	4	3	3	6	2	2	4
Tirunelveli—																		
81 Tenkasi ..	27,350	98	..	..	..	..	16	3	..	..	..	..	20	18	38	22	27	49
82 Kadayanallur ..	23,320	85	..	..	..	..	17	4	10	..	..	..	20	18	38	15	20	35
83 Puliyangudi ..	21,172	71	..	..	..	..	..	..	..	1	..	..	11	10	21	..	..	..
84 Tiruvengadam ..	17,402	65	..	..	..	..	..	..	..	..	..	..	11	12	23	15	15	30
85 Kalakkadaikoil ..	17,074	61	..	..	..	..	4	1	..	..	..	..	11	11	22	14	15	29
86 Sattankulam ..	15,780	46	..	..	..	..	10	4	1	..	..	..	9	9	18	12	11	23
87 Alvarkurichi ..	14,896	46	..	..	..	..	4	1	..	1	..	..	14	12	26	18	16	34
88 Tiruchendur ..	14,358	46	..	..	..	..	1	1	..	..	..	..	11	11	22	..	..	..
89 Sankaranayinarkoil ..	11,523	40	..	..	..	..	..	..	..	..	..	..	11	6	17	..	..	..
90 Sivagiri ..	10,749	34	..	..	..	..	1	1	..	..	..	..	10	5	15	..	..	..
91 Chevvalli ..	10,397	34	..	..	..	..	..	..	..	..	..	..	..	..	..	..	..	..
92 Vasudevanallur * ..	11,901	39	..	..	..	..	..	..	..	..	..	..	14	13	27	8	8	16
93 Sernmadevi ..	11,310	36	..	..	..	..	2	1	..	..	..	..	13	17	30	8	7	15
94 Kanchirampuram ..	11,111	..	..	..	..	..	..	..	..	..	..	..	..	..	..	..	..	..
95 Kovilpatti * ..	10,539	..	..	..	..	..	..	..	..	..	..	..	..	..	..	..	..	..
96 Srivaikuntam ..	10,014	30	..	..	..	..	1	1	..	..	..	..	21	20	41	12	13	25
Coimbatore—																		
97 Jamalamadugu ..	15,944	57	..	..	..	..	17	..	..	..	..	..	6	13	19	11	12	23
Salem—																		
98 Rasipuram ..	12,007	41	..	..	..	..	..	..	..	1	..	..	5	8	13	14	11	25
99 Tiruchengodu ..	11,911	46	..	..	..	..	1	1	..	..	..	..	14	15	29	14	14	28
100 Kollapatti ..	10,471	39	..	..	..	..	1	1	..	..	..	..	16	15	31	11	15	26
Coimbatore—																		
101 Gudalur ..	12,020	38	..	..	..	..	1	1	..	..	..	..	11	12	23	10	10	20
102 Udumalpet ..	12,079	30	..	..	..	..	1	1	..	..	..	..	10	12	22	7	10	17
North Arcot—																		
103 Ambur ..	24,217	85	..	..	..	..	10	4	4	..	..	..	10	11	21	16	15	31
104 Arni ..	17,446	60	..	..	1	..	4	2	1	..	..	..	13	12	25	16	16	32
105 Arcot ..	14,232	32	..	..	..	..	4	1	..	..	..	..	4	5	9	7	12	19
106 Arkonam ..	13,115	32	..	..	..	..	1	1	..	..	..	..	9	6	15	..	..	..
107 Tiruttani ..	12,042	..	..	..	..	..	..	..	..	..	..	..	..	..	..	10	11	21
108 Vellore ..	11,624	40	..	..	1	..	2	1	..	..	..	..	10	8	18	..	..	..
109 Walajah ..	11,853	38	..	..	..	..	3	..	1	..	..	..	6	9	15	11	14	25
Chingleput—																		
110 Kalahasti ..	19,144	57	..	..	..	..	6	2	2	1	..	..	12	12	24	11	11	22
Nellore—																		
111 Dharmagiri * ..	14,818	..	..	..	..	..	..	..	..	..	..	..	..	..	..	..	..	..
112 Kovur ..	14,158	16	..	..	..	..	..	..	..	..	..	..	11	10	21	10	10	20
113 Kandukur ..	13,850	32	..	..	..	..	1	1	..	..	..	..	8	6	14	..	..	..
114 Tiruttanigai ..	13,573	33	..	..	..	..	1	1	..	1	..	..	12	8	20	9	10	19
115 Attur ..	13,087	25	..	..	..	..	..	..	..	..	..	..	14	7	21	..	..	..
116 Sendamangalam ..	11,254	25	..	..	..	..	..	..	..	..	..	..	8	8	16	7	9	16
Chingleput—																		
117 Chengalpattuvalayam.	18,804	39	..	..	1	..	4	2	4	1	..	..	14	14	28	14	16	30
118 Kelambakkam * ..	13,819	..	..	..	..	..	..	..	..	..	..	..	..	..	..	13	16	29
119 Kunrattur * ..	12,635	..	..	..	..	..	..	..	..	..	..	..	..	..	..	..	..	..
120 Mahabalipuram * ..	11,473	..	..	..	..	..	..	..	..	..	..	..	..	..	..	9	17	26
South Kanara—																		
121 Cullu ..	14,343	45	5	..	..	..	8	..	3	4	..	..	13	14	28	15	14	29
Malabar—																		
122 Feroke	16,726	54	..	..	..	..	16	15	3	1	..	..	32	35	68	15	19	34
123 Badagara	21,258	68	..	..	..	..	11	1	..	..	..	..	19	20	39	18	..	..
Total of towns ..	1,182,818	4,662	44	5	33	2	418	210	179	30	5	1250	1,311	1,332	2,643	965	904	1,797
Total of corresponding month of previous year ..	..	3,464	34	..	14	4	482	166	115	34	10	983	891	904	1,794	..	..	..
Increase (+) or decrease (−) ..	..	+ 598	+ 10	+5	+19	−2	−64	+44	+64	− 4	+5	+267	+420	+428	+849	..	..	..

* Returns not received.

VITAL STATISTICS OF THE MUNICIPAL TOWNS of the Madras Presidency for the month of July 1933.

Serial number, district and municipal towns.	Population under registration according to the Census of 1931.			Births.		Deaths.																	
	Males.	Females.	Total.	Number registered during the month, including those not registered.	Rate per mille per annum.	Cholera.	Smallpox.	Plague.	Fevers.	Dysentery and diarrhœa.	Respiratory diseases.	Injuries including fractures, burns and accidents.	Deaths from rabid animals.	Other causes.	Total.			Total of corresponding month of previous year.				
															Males.	Females.	Total.	Males.	Females.	Total.			
Ganjam—																							
1 Berhampur ..	16,190	19,290	35,780	98	36	..	..	..	15	10	8	..	..	16	49	32	81	38	43	81			
2 Parlakimedi ..	6,491	7,534	14,025	34	29	..	..	..	4	1	..	..	..	6	11	6	17	9	7	16			
3 Chatrapur ..	8,750	8,038	16,788	36	26	..	..	..	2	1	..	..	..	1	4	3	7	3	3	6			
Vizagapatam—																							
4 Vizagapatam ..	39,116	37,854	77,000	247	77	..	..	..	22	21	11	..	..	20	74	73	147	73	73	146			
5 Bimlipatam ..	12,185	12,511	24,696	101	49	..	..	..	3	1	1	..	..	3	8	10	18	10	8	18			
6 Anakapalle ..	11,145	11,926	23,071	63	33	..	..	..	1	1	..	..	..	1	3	2	5	2	3	5			
7 Tuni	4,914	4,938	9,852	21	26	..	..	..	..	..	..	..	..	..	..	..	..	..	..	..			
Godavari—																							
8 Cocanada ..	23,892	25,290	49,182	173	42	..	..	..	15	4	2	..	..	10	31	23	54	31	23	54			
9 Rajahmundry ..	21,054	20,118	41,172	111	32	..	..	..	3	1	1	..	..	3	8	9	17	9	8	17			
10 Tadepalle ..	6,669	6,748	13,417	44	39	..	..	..	1	..	..	..	..	1	2	2	4	2	2	4			
Kistna—																							
11 Bezwada ..	24,214	23,158	47,372	141	36	..	..	..	2	1	1	..	..	2	6	5	11	6	5	11			
12 Nandigama ..	4,390	4,541	8,931	24	32	..	..	..	..	..	..	..	..	..	..	..	..	..	..	..			
Nellore—																							
13 Gudur	11,875	12,762	24,637	71	35	..	..	..	1	..	..	..	..	1	2	1	3	2	1	3			
14 Nellore	27,259	27,409	54,668	169	37	..	..	..	1	1	1	..	..	1	4	3	7	4	3	7			
Cuddapah—																							
15 Cuddapah ..	15,858	16,961	32,819	77	28	..	..	..	2	1	1	..	..	2	6	4	10	5	5	10			
16 Proddatur ..	17,931	18,629	36,560	94	31	..	..	..	1	1	..	..	..	1	3	3	6	3	3	6			
17 Kamalapuram ..	8,432	9,421	17,853	41	28	..	..	..	1	..	..	..	..	1	2	1	3	2	1	3			
18 Gooty	8,349	8,503	16,852	34	24	..	..	..	..	..	..	..	..	..	..	..	..	..	..	..			
19 Nandyal	7,659	7,612	15,271	34	27	..	..	..	..	..	..	..	..	..	..	..	..	..	..	..			
Kurnool—																							
20 Kurnool	23,870	23,015	46,885	108	28	..	..	..	10	11	4	..	..	12	37	30	67	35	31	66			
Bellary—																							
21 Bellary	101,339	106,007	207,346	2,437	156	..	..	..	160	201	241	20	2	293	917	839	1,756	344	744	1,088			
Anantapur—																							
22 Anantapur ..	32,397	31,691	64,088	183	33	..	..	..	9	12	26	1	..	15	63	54	117	47	34	81			
23 Guntakal ..	17,158	16,999	33,857	97	34	..	..	..	4	4	3	..	..	3	14	11	25	19	12	31			
24 Gooty	7,347	6,911	14,258	74	62	..	..	..	1	1	..	..	..	1	3	3	6	3	3	6			
South Arcot—																							
25 Cuddalore ..	24,878	23,158	48,036	193	48	..	..	..	11	4	3	..	..	6	24	17	41	20	21	41			
26 Chidambaram ..	12,410	12,613	25,023	85	41	..	..	..	2	1	..	..	..	2	5	4	9	5	4	9			
27 Villupuram ..	10,147	9,666	19,813	67	41	..	..	..	1	1	..	..	..	1	3	3	6	3	3	6			
Tanjore—																							
28 Kumbakonam ..	70,067	73,345	143,412	361	30	..	..	..	10	5	3	..	..	10	28	27	55	27	28	55			
29 Negapatam ..	21,211	22,716	43,927	121	33	..	..	..	2	1	1	..	..	2	6	5	11	6	5	11			
30 Karur	9,937	9,913	19,850	47	28	..	..	..	1	..	..	..	..	1	2	2	4	2	2	4			
Trichinopoly—																							
31 Trichinopoly ..	52,150	53,998	106,148	217	24	..	..	..	7	3	2	..	..	6	18	16	34	18	16	34			
32 Srirangam ..	20,134	21,277	41,411	101	29	..	..	..	2	1	1	..	..	2	6	5	11	6	5	11			
33 Musiri	10,187	10,304	20,491	53	31	..	..	..	1	1	..	..	..	1	3	2	5	3	2	5			
34 Karaikudi ..	15,022	15,318	30,340	84	33	..	..	..	2	1	1	..	..	2	6	5	11	6	5	11			
35 Manapparai ..	11,330	11,425	22,755	62	33	..	..	..	1	1	..	..	..	1	3	2	5	3	2	5			
36 Tiruvadi	19,021	20,347	39,373	104	32	..	..	..	2	1	1	..	..	2	6	5	11	6	5	11			
Madura—																							
37 Madura	81,604	90,113	171,717	503	34	..	..	..	20	10	6	..	..	20	56	57	113	56	57	113			
38 Dindigul	20,354	21,246	41,600	113	33	..	..	..	2	1	1	..	..	2	6	5	11	6	5	11			
39 Periyakulam ..	13,161	13,846	27,007	71	34	..	..	..	1	1	..	..	..	1	3	2	5	3	2	5			
40 Perambalur ..	11,109	10,993	22,102	60	33	..	..	..	1	1	..	..	..	1	3	2	5	3	2	5			
41 Palni	9,343	9,556	18,899	46	29	..	..	..	1	..	..	..	..	1	2	2	4	2	2	4			
42 Nilakkottai ..	8,534	8,708	17,242	43	30	..	..	..	1	..	..	..	..	1	2	2	4	2	2	4			
Tinnevelly—																							
43 Nanguneri ..	18,490	19,044	37,534	93	29	..	..	..	2	1	1	..	..	2	6	5	11	6	5	11			
44 Sattur	15,907	16,463	32,370	81	30	..	..	..	1	1	..	..	..	1	3	2	5	3	2	5			
45 Srivilliputtur ..	20,985	20,714	41,699	94	27	..	..	..	2	1	1	..	..	2	6	5	11	6	5	11			
46 Tenkasi	7,201	7,358	14,559	34	28	..	..	..	1	..	..	..	..	1	2	2	4	2	2	4			
Tuticorin—																							
47 Tuticorin ..	30,497	30,556	61,053	181	36	..	..	..	3	2	1	..	..	3	9	8	17	9	8	17			
48 Tinnevelly ..	27,691	29,875	57,566	146	30	..	..	..	2	1	1	..	..	2	6	5	11	6	5	11			
49 Palamcottah ..	29,864	31,906	61,770	174	34	..	..	..	3	2	1	..	..	3	9	8	17	9	8	17			
North Arcot—																							
50 Vellore	34,668	34,519	69,187	259	45	..	..	..	3	2	1	..	..	3	9	8	17	9	8	17			
51 Tiruvannamalai ..	13,830	13,439	27,269	84	37	..	..	..	1	1	..	..	..	1	3	2	5	3	2	5			
52 Gudiyattam ..	12,272	12,415	24,687	71	34	..	..	..	1	1	..	..	..	1	3	2	5	3	2	5			
53 Vaniyambadi ..	17,084	17,108	34,192	98	34	..	..	..	2	1	1	..	..	2	6	5	11	6	5	11			
54 Tirupattur ..	9,111	9,148	18,259	56	37	..	..	..	1	..	..	..	..	1	2	2	4	2	2	4			
55 Walajapet ..	8,471	8,601	17,072	49	34	..	..	..	1	..	..	..	..	1	2	2	4	2	2	4			
Chittoor—																							
56 Chittoor	16,891	17,178	34,069	87	30	..	..	..	3	1	1	..	..	3	8	8	16	8	8	16			
57 Tirupati	8,491	8,645	17,136	50	41	..	..	..	1	..	..	..	..	1	2	2	4	2	2	4			
Salem—																							
58 Salem	97,790	90,393	188,179	532	34	..	..	..	20	14	11	5	1	23	114	90	205	95	98	193			
Coimbatore—																							
59 Coimbatore ..	48,648	48,518	95,166	327	41	..	..	..	25	8	4	1	..	19	57	57	114	57	57	114			
60 Erode	27,455	25,997	53,452	149	34	..	..	..	12	5	3	1	..	10	31	26	57	31	26	57			
61 Pollachi ..	11,729	10,992	22,721	82	43	..	..	..	3	1	1	..	..	3	8	6	14	8	6	14			
62 Dharapuram ..	8,945	8,253	17,198	52	36	..	..	..	2	1	1	..	..	2	6	5	11	6	5	11			
63 Tiruppur ..	8,397	8,071	16,468	38	28	..	..	..	1	1	..	..	..	1	3	2	5	3	2	5			
64 Udumalpet ..	8,144	8,048	16,192	45	33	..	..	..	1	1	..	..	..	1	3	2	5	3	2	5			
Nilgiris—																							
65 Ootacamund ..	13,840	12,315	26,155	147	67	..	..	..	2	1	1	..	..	2	6	5	11	6	5	11			
66 Kunnur	11,825	12,509	24,334	77	38	..	..	..	1	..	..	..	..	1	2	2	4	2	2	4			
Coimbatore—																							
67 Coonoor	11,525	12,009	23,534	93	47	..	..	..	2	1	1	..	..	2	6	5	11	6	5	11			
68 Pollachi	10,240	9,864	20,104	78	46	..	..	..	1	1	..	..	..	1	3	2	5	3	2	5			
Malabar—																							
69 Calicut	55,405	52,189	107,594	143	16	..	..	..	17	15	7	1	..	7	47	37	84	47	37	84			
70 Tellicherry ..	14,963	17,411	32,374	118	44	..	..	..	2	2	1	..	..	2	9	6	15	9	6	15			
71 Palghat	19,658	20,813	40,471	69	20	..	..	..	2	1	1	..	..	2	6	5	11	6	5	11			
Anjengo—																							
72 Anjengo	6,014	5,835	11,849	42	43	..	..	..	1	1	..	..	..	1	3	2	5	3	2	5			
73 Tellicherry ..	7,145	8,258	15,403	53	41	..	..	..	1	1	..	..	..	1	3	2	5	3	2	5			
74 Tangasseri ..	6,190	6,310	12,500	40	38	..	..	..	1	1	..	..	..	1	3	2	5	3	2	5			
Kistna, &c.—																							
75 Bandaramdd ..	13,454	13,442	26,896	98	44	..	..	..	4	2	1	..	..	4	11	10	21	11	10	21			
76 Coconada ..	7,978	8,447	16,425	48	35	..	..	..	1	1	..	..	..	1	3	2	5	3	2	5			
South Kanara—																							
77 Mangalore ..	24,972	25,096	49,768	107	26	..	..	..	12	10	5	1	..	10	38	31	69	38	31	69			
Malabar—																							
78 Calicut	57,090	49,288	106,378	350	39	..	..	..	18	12	6	1	..	11	48	48	96	48	48	96			
79 Ponnani	24,234	24,830	49,064	177	43	..	..	..	6	4	2	..	..	4	16	13	29	16	13	29			
80 Cannanore ..	19,901	19,732	39,633	103	31	..	..	..	3	2	1	..	..	3	9	8	17	9	8	17			
81 Tellicherry ..	14,011	16,128	30,139	110	44	..	..	..	2	2	1	..	..	2	9	6	15	9	6	15			
82 Cochin	17,960	18,960	36,920	98	32	..	..	..	2	1	1	..	..	2	6	5	11	6	5	11			
Total for month for Municipal Towns ..	1,807,799	1,907,339	3,715,138	11,943	643	32	235	1	956	1,045	1,519	131	105	4,214	8,187	8,132	16,319	8,774	8,621	17,395			
Total of corresponding month of previous year ..	..	..	..	11,943	643	6	93	1	760	866	1,374	113	159	3,960	8,772	8,521	17,293	8,772	8,521	17,293			
Increase (+) or decrease (−) ..	..	..	..	− 234	+34	+26	+142	..	+196	+179	+145	+18	−54	+254	−585	−389	−974	+2	+100	+102			

Madras, 15th September 1933.

H-3

ABSTRACT RETURN OF ATTACKS AND DEATHS FROM EPIDEMIC DISEASES in the Presidency of Madras during the week ending 9th September 1933.

Name of taluk (rural) and municipality.	Cholera.		Smallpox.		Plague.		Relapsing fever.	
	Attacks.	Deaths.	Attacks.	Deaths.	Attacks.	Deaths.	Attacks.	Deaths.
Godavari—								
Peddapuram	12	6	9	..	..	..	..	..
Cocanada	14	6	2	..	..	..	..	..
Tuni	..	..	..	..	..	..	..	..
Kotapalle	6	4	..	..	..	..	..	..
Total ..	32	16	11	..	..	..	..	..
Vizagapatam—								
Pallivelle	..	..	7	..	..	..	..	..
Vizagapatam M.T.	..	..	1	1	..	..	..	..
Total ..	..	..	8	1	..	..	..	..
East Godavari—								
Amalapuram	48	24	..	..	..	..	..	..
Ramachandrapuram	42	19	..	..	..	..	..	..
Rajahmundry M.T.	1	..	..	..	..	..	..	..
Total ..	91	43	..	..	..	..	..	..
West Godavari—								
Bhimavaram	6	3	..	..	..	..	..	..
Ellore	24	8	..	..	..	..	..	..
Narasapur	4	3	..	..	..	..	..	..
Nidadavole	6	3	..	..	..	..	..	..
Tadepalligudem	11	6	..	..	..	..	..	..
Tanuku	25	6	..	..	..	..	..	..
Ellore M.T.	1	..	..	..	..	..	..	..
Total ..	77	29	..	..	..	..	..	..
Kistna—								
Bandar	1	1	..	..	..	..	..	..
Gudivada	3	..	..	..	..	..	..	..
Nuzvid	..	..	4	..	..	..	..	..
Nandigama	3	..	..	..	..	..	..	..
Total ..	7	1	4	..	..	..	..	..
Guntur—								
Guntur	..	..	..	1	..	..	..	..
Tenali	3	..	..	6	..	..	..	..
Repalle	1	..	..	5	..	..	..	..
Total ..	4	..	..	12	..	..	..	..
Nellore—								
Atmakur	..	..	..	2	..	..	..	..
Darsi	..	..	..	1	..	..	..	..
Gudur	..	..	..	10	..	..	..	..
Kandukur	..	..	..	3	..	..	..	..
Kavali	..	..	..	2	..	..	..	..
Nellore	..	..	..	4	..	..	..	..
Rapur	..	..	..	4	..	..	..	..
Total ..	..	..	..	26	..	..	..	..
Madras—								
Madras Town	..	..	..	31	7	..	..	..
Chingleput—								
Chingleput	..	..	..	2	1	..	..	..
Conjeeveram	..	..	..	1	..	..	..	..
Madurantakam	..	..	..	10	1	..	..	..
Poonamallee	..	..	..	2	..	..	..	..
Saidapet	..	..	..	1	..	..	..	..
Tiruvallur	..	..	..	2	..	..	..	..
Chingleput M.T.	..	..	..	1	..	..	..	..
Conjeeveram M.T.	..	..	..	1	..	..	..	..
Saidapet M.T.	..	..	..	2	..	..	..	..
Total ..	..	..	..	22	2	..	..	..
South Arcot—								
Chidambaram	..	..	..	6	1	..	..	..
Cuddalore	..	..	..	2	1	..	..	..
Tindivanam	..	..	..	4	..	..	..	..
Tirukkoyilur	..	..	..	15	4	..	..	..
Villupuram	..	..	..	2	3	..	..	..
Virdhachalam	..	..	..	..	1	..	..	..
Total ..	..	..	..	27	11	..	..	..
Trichinopoly—								
Karur	..	..	..	7	..	..	..	..
Lalgudi	..	..	..	1	..	..	..	..
Musiri	..	..	..	3	1	..	..	..
Udayarpalayam	..	..	..	1	..	..	..	..
Trichinopoly M.T.	..	..	..	1	3	..	..	..
Total ..	..	..	..	13	4	..	..	..
Tanjore—								
Arantangi	..	..	..	3	..	..	..	..
Kumbakonam	..	..	..	28	..	..	..	..
Mannargudi	..	..	..	4	..	..	..	..
Mayavaram	..	..	..	18	2	..	..	..
Nannilam	..	..	..	22	3	..	..	..
Negapatam	1	1	..	14	..	..	..	..
Pattukkottai	..	..	..	10	..	..	..	..
Peravurani	..	..	..	7	..	..	..	..
Tanjore	..	..	..	24	..	..	..	..
Tiruturaipoondi	..	..	..	3	1	..	..	..
Kumbakonam M.T.	..	..	..	1	..	..	..	..
Mayavaram M.T.	..	..	..	4	..	..	..	..
Tanjore M.T.	..	..	..	10	2	..	..	..
Total ..	1	1	150	10	..	..	..	..

Name of taluk (rural) and municipality.	Cholera.		Smallpox.		Plague.		Relapsing fever.	
	Attacks.	Deaths.	Attacks.	Deaths.	Attacks.	Deaths.	Attacks.	Deaths.
Madura—								
Aruppukottai	..	..	..	..	..	..	..	..
Madura	..	..	1	1	..	..	..	..
Nilakottai	..	..	..	..	..	..	..	..
Palni	..	..	..	..	..	..	..	..
Periyakulam	..	..	..	..	..	..	..	..
Dindigul-Anakar M.T.	..	..	2	1	..	..	..	..
Palni M.T.	..	..	..	..	..	..	..	..
Total ..	2	1	12	7	10	6	..	..
Ramnad—								
Aruppukottai	..	..	..	..	..	..	..	..
Virudhunagar M.T.	..	..	4	1	..	..	..	..
Total ..	..	..	4	1	..	..	..	..
Tinnevelly—								
Ambasamudram	..	..	14	1	..	..	..	..
Sankaranayanarkoil	..	..	1	..	..	..	..	..
Srivilliputtur	..	..	23	2	..	..	..	..
Tenkasi	3	..	..	..	..	..	..	..
Tinnevelly M.T.	..	..	1	..	..	..	..	..
Total ..	3	..	39	3	..	..	..	..
Kurnool—								
Cumbum	..	..	..	1	..	..	..	..
Dhone	..	..	..	..	..	..	..	..
Kurnool	..	..	1	..	..	..	..	..
Markapur	..	..	..	..	..	..	..	..
Pattikonda	..	..	..	..	..	..	..	..
Nandyal M.T.	..	..	1	..	..	..	..	..
Nandyal M.T.	..	..	2	..	..	..	..	..
Total ..	..	..	41	3	..	..	..	..
Cuddapah—								
Gandikot	..	..	13	2	..	..	..	..
Rayachoti	..	..	6	..	..	..	..	..
Total ..	..	..	20	2	..	..	..	..
Bellary—								
Hadagalli	..	..	..	69	27	..	..	..
Hospet	..	..	..	47	30	..	..	..
Kudligi	..	..	..	13	4	..	..	..
Bellary M.T.	..	..	1	..	..	..	..	..
Total ..	..	..	1	129	57	..	..	..
Anantapur—								
Gooty	4	3	3	1*	..	..	..	..
Anantapur M.T.	..	..	1	..	..	..	..	..
Total ..	4	3	4	1	..	..	..	..
North Arcot—								
Arkonam	..	..	..	4	..	..	..	..
Chittoor	..	..	..	6	..	..	..	..
Ranipet	..	..	..	19	..	..	..	..
Vellore M.T.	..	..	..	1	..	..	..	..
Total ..	..	..	..	30	1	..	..	..
Chittoor—								
Chandragiri	..	..	..	6	3	..	..	..
Chittoor	..	..	..	25	..	..	..	..
Kalahasti	..	..	..	2	..	..	..	..
Palmaner	..	..	..	25	..	..	..	..
Vayalpad	..	..	..	1	..	..	..	..
Total ..	..	..	..	63	3	..	..	..
Salem—								
Dharmapuri	..	..	..	3	1	..	..	..
Hosur	..	..	..	2	..	..	..	..
Tiruchengode	..	..	..	2	..	..	..	..
Salem M.T.	..	..	..	7	..	..	..	..
Total ..	..	..	..	14	1	..	..	..
Coimbatore—								
Erode	..	..	..	1	..	..	..	..
Gobichettipalayam	..	..	..	..	1	..	..	..
Kollegal	..	..	..	1	..	..	..	..
Pollachi	..	..	..	..	..	..	..	..
Coimbatore M.T.	..	..	..	1	..	..	..	..
Total ..	..	..	..	3	1	..	..	..
South Kanara—								
Kasaragod	..	..	1	..	..	..	..	..
Malabar—								
Calicut	..	..	8	1	..	..	..	..
Ernad	..	..	8	1	..	..	..	..
Kozhikode	..	..	..	..	..	..	..	..
Palghat	..	..	1	..	..	..	..	..
Taluks	..	..	4	..	..	..	..	..
Calicut M.T.	..	..	..	..	..	..	..	..
Total ..	..	..	22	2	..	..	..	..
Total for Municipal Units	6	..	30	24	..	1	..	..
Total for Rural Districts ..	213	94	600	69	130	76	..	..
Grand Total ..	219	94	631	93	130	77	..	..

A. M. V. HESTERLOW, Major, I.M.S.,
Acting Director of Public Health.

Madras, 20th September 1933.

JUDICIAL NOTIFICATIONS.

PROCLAMATION.

By virtue of a Precept to me directed by His Majesty's High Court of Judicature at Madras

Madras to wit. I hereby proclaim and give notice that a Sessions of Oyer and Terminer and General Gaol Delivery in and for Fort Saint George the Town of Madras and the local limits thereof and the Limits and factories subordinate thereto will be holden at the Court House of the Court at Madras aforesaid on Monday, the sixth day of November, among the days here I at eleven o'clock in the forenoon for the trial of all crimes and offences done or committed within Fort Saint George or the Town of Madras or the local limits thereof and places and factories subordinate thereto and dependant thereon.

And also that at the same time and place will be holden a Session of Admiralty for the trial of all murder and offences done or committed on the High Seas.

And I hereby require and enjoin all persons bound to prosecute and give evidence at the above Sessions or in anywise concerned thereat to attend at the time and place above mentioned and not to depart without leave.

ADAM HAJI MOHAMED SAIT,
Sheriff of Madras.

Highcas, 5th September 1933.

IN THE HIGH COURT OF JUDICATURE AT MADRAS

(IN INSOLVENCY)

In pursuance of the orders of this Court made in the matter of the undermentioned insolvent debtors, dated 14th August 1933 it is notified that the said insolvents have been discharged in respect of all the debts provable in the matter of their insolvency.

Number of petition.	*Names of Creditors.*	*Date of Discharge.*
31 of 1927 ..	.. C. Hertz ..	14th August 1933.
443 of 1929 ..	.. G. W. Berth ..	14th August 1933.

A. F. C. ALBUQUERQUE,
Acting Official Assignee.

High Court, Madras,
20th September 1933

NOTICE.

REGULAR.

A dividend is intended to be declared in the undermentioned cashews. All creditors who are mentioned in the schedule but have not proved their debts are hereby informed that if they do not prove their debts before the 14th day of October 1933, they will be excluded from this dividend.

I.P. No.	*Name of the insolvent.*	*Number of dividend.*
45 of 1916 .	T. Ramulu Reddi . ..	III
97 of 1925 .	D. Rangaya Gotti	II

F. H. WILSON,
Official Assignee.

High Court, Madras,
26th September 1933.

INSOLVENCY PETITIONS.

No. 19 of 1933. District Court, Anantapur.

Edige Hanumappa and Edige Thammappa—*Petitioners.*
Kamanna Chikkappa and others—*Counter-petitioners.*

Notice is hereby given under section 30 of the Provincial Insolvency Act that the petitioners have been adjudicated insolvents on 10th September 1933 and they are given six months' time for applying for final discharge. The creditors to prove their debts by three months.

No. 20 of 1933, District Court, Anantapur.

Bhimaraju Seshamraju and Seshamraju Raju—*Petitioners.*
Gurse Nagappa and others—*Counter-petitioners.*

Notice is hereby given under section 30 of the Provincial Insolvency Act that the petitioners have been adjudicated insolvents on 11th September 1933 and they are given six months' time for applying for final discharge. The creditors to prove their debts by three months.

No. 38 of 1933, District Court, Anantapur.

R. P. Chennan—*Petitioner.*
Gaire Bodhanna—*Counter-petitioner.*

Notice is hereby given under clause (2), section 10 of the Provincial Insolvency Act that the abovenamed petitioner has applied to this Court to adjudicate respondent as an insolvent and that this application is posted for hearing to 24th October 1933. Any creditor wishing to oppose the same may appear in person or by pleader on the said date.

A. S. PANCHAPAKESA AYYAR,
District Judge.

Anantapur, 20th September 1933.

No. 37 of 1931 (I.A. No. 462 of 1933), District Court, East Godavari.

Lehiga Seemanna, Lehiga Appalaswami, Lehiga China Seemanna—*Petitioners (Insolvents).*
Kalaveebi Appalaswami and seven others—*Respondents (Creditors).*

Notice under section 37 of the Provincial Insolvency Act V of 1920. The order of adjudication passed on 21st March 1932, against the petitioners has been annulled by the Court on 15th September 1933.

No. 8 of 1933, District Court, East Godavari.

Rao Bahadur Vadrevu Venkatasubbarao Nayudu Garu—*Petitioner (Creditor).*
Kolla Ramarao—*Respondent (Debtor).*

Notice under section 30 of the Provincial Insolvency Act V of 1920. The above-named respondent was adjudged an insolvent by the Court on 11th September 1933. The Official Receiver, East Godavari, has been appointed Receiver for the properties of the respondent. All the creditors of the aforesaid respondent should prove their debts before the Official Receiver, East Godavari, as early as practicable. One year's time has been given for applying for final discharge.

N. BALARAMADAS,
District Judge.

Rajahmundry, 20th September 1933.

No. 21 of 1932, District Court, East Tanjore.

Kalyana Sundaram Pillai—*Petitioner.*
T. S. T. S. Nagappa Chettiyar by agent Annamalai Chettiyar and others—*Respondents.*

Whereas the abovenamed petitioner has applied to this court to be adjudged an insolvent under section 10 of the Provincial Insolvency Act of 1920, this is to give notice that the said petition is posted to 20th October 1933 for hearing. Those who wish to oppose the application should appear before the court in person or by pleader at 11 a. m. on the said date.

No. 9 of 1933, District Court, East Tanjore.

Mohamed Kasim Marrai—*Petitioner (Creditor).*
Sheik Mahamad Maiyam—*Respondent (Debtor).*

Whereas the abovenamed petitioner has applied to this Court to declare the respondent as an insolvent under sections 9 and 13 of the Provincial Insolvency Act V of 1920, this is to give notice that the said petition is posted to 21st October 1933, for hearing. Those who wish to be represented at the matter, should appear in person or by pleader at 11 a. m. before this Court on the said date.

No. 12 of 1933, District Court, East Tanjore.

G. Ramakrishna Ayyar and T. N. Ramayya Ayyar—*Petitioners (Creditors).*
Govinda Nadar and Gopalaswami Nadar—*Respondents (Debtors).*

Whereas the abovenamed petitioners have applied to this Court to declare the respondents as insolvents under sections 9 and 13 of the Provincial Insolvency Act V of 1920, this is to give notice that the said petition is posted to 20th October 1933 for hearing. Those who wish to be represented in the matter, should appear in person or by pleader at 11 a. m. before this Court on the said date.

M. SHAHABUDDIN,
District Judge.

Negapatam, 22nd September 1933.

No. 21 of 1918 (I.A. No. 508 of 1933). District Court, Guntur.

Desari Ramalingam, son of Ramadasu, resident of Pala Gudelavarru, Tenali taluk—*Insolvent (Petitioner)*.

Section 61 (2) (c) of the Provincial Insolvency Act. On the application of Desari Ramalingam, sole petitioner, son of Ramadasu, resident of Pala Gudelavarru (adjudged insolvent on 21st August 1930, and upon whom was conditionally the report of the Official Receiver is considered that the insolvent be and is hereby granted an absolute order of discharge.

N. CHANDRASEKHARA AYYAR,
District Judge.

Guntur, 20th August 1933.

No. 65 of 1933, District Court, Kurnool.

Allu Palla Reddi—*Petitioner*
Chapparari Ediga Pedda Nagappa and others—*Creditors*.

Notice is hereby given under sections 10 and 13 of the provincial Insolvency Act that the above-named petitioner has applied to this Court to adjudge him insolvent and the said petition stands posted to 24th October 1933 for hearing. Anybody wishing to oppose the same may do so either in person or by a pleader on the said date.

No. 66 of 1933, District Court, Kurnool.

Gella Hanumanthappa—*Petitioner*.
Kotrike Krishnaiah and others—*Creditors*.

Notice is hereby given under sections 10 and 13 of the Provincial Insolvency Act that the above-named petitioner has applied to this Court to adjudge him insolvent and the said petition stands posted to 24th October 1933 for hearing. Anybody wishing to oppose the same may do so either in person or by a pleader on the said date.

G. J. QURAISHI,
District Judge.

Kurnool, 21st September 1933.

No. 6 of 1933, District Court, Vizagapatam.

Bavatha Mahanna, 61 years, son of Swami, Vaisya, merchant, Madhyanjivayanthavu Parvatipuram taluk and four others—*Petitioners (Insolvents)*

Rajam Raghunadharajugaru, 65 years, son of Viswanarayanayya, Oriya Brahman, Bankers and landholders Jagannadhapuram, Parvatipuram taluk and twenty-nine others—*Respondents (Creditors)*.

Notice is hereby given under section 19 (1) of the Provincial Insolvency Act V of 1920 that the above named petitioners have applied to this Court to adjudge them insolvents and that the said petition stands posted to 16th October 1933 for hearing. Anybody wishing to oppose the same may do so on the said date either in person or by duly authorised agent.

A. C. HAPPELL,
District Judge.

Vizagapatam, 23th September 1933.

No. 14 of 1933. District Court, West Godavari.

Kamadi Adamayyamma of Ellore—*Petitioner (Debtor)*.

Mylavarapu Lakshmanarayanam and others—*Respondents (Creditors)*.

Notice is hereby given under section 30 of Act V of 1920 that the above-named petitioner was adjudged an insolvent by this Court on 8th September 1933 and that all the creditors should prove their claims as soon as possible before the Official Receiver, West Godavari, Ellore, by delivering or sending by registered post an affidavit in Form No. 3 of the Madras Provincial Insolvency Rules, 1922. Application for discharge should be made within one year from the date of adjudication.

No. 15 of 1933. District Court, West Godavari.

Kaja Subbayya and others—*Petitioners (Debtors)*
Madupalli Veerayya and others—*Respondents (Creditors)*.

Notice is hereby given under section 30 of Act V of 1920 that the above-named petitioners were adjudged insolvents by this Court on 29th August 1933, that all the creditors should prove their claims as soon as possible before the Official Receiver, West Godavari, Ellore, by delivering or sending by registered post an affidavit in Form No. 3 of the Madras Provincial Insolvency Rules, 1922. Application for discharge should be made within one year from the date of adjudication.

No. 25 of 1933. District Court, West Godavari.

Penmarja Subbarayudu of Tangellamudi—*Petitioner (Debtor)*.

Gudura Mallikarjunudu and others—*Respondents (Creditors)*.

Notice is hereby given under section 30 of Act V of 1920 that the above-named petitioner was adjudged an insolvent by this Court on 9th September 1933 and that all the creditors should prove their claims as soon as possible before the Official Receiver, West Godavari, Ellore, by delivering or sending by registered post an affidavit in Form No. 3 of the Madras Provincial Insolvency Rules, 1922. Application for discharge should be made within one year from the date of adjudication.

J. VENKATA RAO,
District Judge.

Ellore, 25th September 1933

No. 2 of 1931, Sub-Court, Chingleput.

Natesa Mudaliyar, Kasinayya Mudaliyar and Rajamanal—*Petitioners*.
Moolchand Sowcar and nineteen others—*Respondents*.

Take notice that the application for an absolute order of discharge by the petitioners is posted to 16th October 1933 for objections if any of the respondents.

No. 23 of 1931, Sub-Court, Chingleput.

S. Buliyan Nayudu and Duraisami Nayudu—*Petitioners*.
Ayyasa Chettiyar and eight others—*Respondents*.

Take notice that the application for an absolute order of discharge by the petitioners is posted to 16th October 1933 for objections if any of the respondents.

No. 30 of 1932, Sub-Court, Chingleput.

T. V. Perumaswami Mudaliyar—*Petitioner*.
Sundaramudaliar Mudaliyar and twenty-two others—*Respondents*.

Notice is hereby given that the petitioner has been adjudged insolvent on 28th August 1933 and given eighteen months' time to apply for discharge. The creditors of the insolvent may prove their claims as soon as possible by delivering or sending by registered post to the Official Receiver, Chingleput, an affidavit.

No. 9 of 1933, Sub-Court, Chingleput.

Appaswami and Ramaswami—*Petitioners*.
Mylapore Mosque by Esmandra and twenty-two others—*Respondents*.

Notice is hereby given that the petitioners have been adjudged insolvents on 21st August 1933 and given eighteen months' time to apply for discharge. The creditors of the insolvents may prove their claims as soon as possible by delivering or sending by registered post to the Official Receiver, Chingleput, an affidavit.

No. 11 of 1933, Sub-Court, Chingleput.

Kadir Sherif Sahib—*Petitioner*
Subrahmanya Mudaliyar and fifteen others—*Respondents*.

Notice is hereby given that the petitioner has been adjudged insolvent on 14th September 1933 and given eighteen months' time to apply for discharge. The creditors of the insolvent may prove their claims as soon as possible by delivering or sending by registered post to the Official Receiver, Chingleput, an affidavit.

No. 12 of 1933, Sub-Court, Chingleput.

P. Narasimhachari—*Petitioner*.
Lakshmi Ammal and fifteen others—*Respondents*.

Notice is hereby given that the petitioner has been adjudged insolvent on 14th September 1933 and given a years time to apply for discharge. The creditors of the insolvent may prove their claims as soon as possible by delivering or sending by registered post to the Official Receiver, Chingleput, an affidavit.

No. 18 of 1933, Sub-Court, Chingleput.

Perathasthi Nattan alias Vembuli Nattan—*Petitioner*.
The Co-operative Society of Walajabad by T. Manavalu Nayudu and nine others—*Respondents*.

Notice is hereby given that the petitioner has been adjudged insolvent on 8th September 1933 and given two years' time to apply for discharge. The creditors of the insolvent may prove their claims as soon as possible by delivering or sending by registered post to the Official Receiver, Chingleput, an affidavit.

No. 18 of 1933, Sub-Court, Cuddalore.

D. Ethiraja Nayakar, Govindaraja Nayakar and Venkatesa Nayakar—*Petitioners.*

A. Muhammad Ezat Salih and eighteen others—*Respondents.*

Notice is hereby given that the petitioners have been adjudged insolvents on 8th September 1933 and given a year's time to apply for discharge. The creditors of the insolvents may prove their claims as soon as possible by delivering or sending by registered post to the Official Receiver, Chingleput, an affidavit.

No. 28 of 1933, Sub-Court, Chingleput.

T. N. Muthuswami Ayyar—*Petitioner (Debtor).*

Munuswami Sa (in the Sa and ten others—*Respondents (Creditors).*

Notice is hereby given that the petitioner has filed a petition under sections 10 and 13 (1) of Act V of 1920 to declare him insolvent and the same is posted to 16th October 1933 for hearing. The respondents or any other creditors who want to oppose the petition may appear in person or through a vakil on that date.

No. 29 of 1933, Sub-Court, Chingleput.

Mr. Narayanaswami Mudaliyar—*Petitioner (Debtor).*

Thayarammal and thirteen others—*Respondents (Creditors).*

Notice is hereby given that the petitioner has filed a petition under sections 10 and 13 (1) of Act V of 1920 to declare him insolvent and the same is posted to 16th October 1933 for hearing. The respondents or any other creditors who want to oppose the petition may appear in person or through a vakil on that date.

No. 33 of 1933, Sub-Court, Chingleput.

M. K. Samasthacheryar—*Petitioner (Debtor).*

C. Varadaraja Mudaliyar and eight others—*Respondents (Creditors).*

Notice is hereby given that the petitioner has filed a petition under sections 10 and 13 (1) of Act V of 1920 to declare him insolvent and the same is posted to 16th October 1933 for hearing. The respondents or any other creditors who want to oppose the petition may appear in person or through a vakil on that date.

No. 34 of 1933, Sub-Court, Chingleput.

Papathi Ammal and P. N. Venkatachari—*Petitioners (Creditors).*

Munuswami Reddi, Karuppa Reddi, Natta Thillothama Reddi, Duraiswami Reddi, M. A. Ponnuswami Reddi, Munikka Reddi, Ambalathar Reddi, Chinnu Reddi, Chinna Munuswami Reddi, Periaswami Reddi, Chinna Kolnthha Reddi, Muruppa Reddi, Karuppa Reddi alias Munuswami Reddi, Tantha Reddi, Rajagopal Reddi, Appadurai Reddi and Sundararajan—*Respondents (Debtors).*

Notice is hereby given that the petitioners have filed a petition under sections 9 and 13 (2) of Act V of 1920 to declare the respondents insolvents and the same is posted to 16th October 1933 for hearing. The respondents or any other creditors who want to oppose the petition may appear in person or through a vakil on that date.

No. 35 of 1933, Sub-Court, Chingleput.

V. Lakshmanasamibachariyar—*Petitioner.*

Kelli Chinnaswami Chetti, S. Venkataswami Mudali, Boomraj Sowcar, H. Kavalchand Sowcar, S. Murthi Sowmi, A. Arumugha Chetti, Karuppan Chetti, N. K. A. R. M. K. Veerasamivachari, M. Damodara Kavandar, Sitlingathasamil, Seevanathi and T. M. Durasami Ayyangar—*Respondents.*

Notice is hereby given that the petitioner has filed a petition under sections 10 and 13 (1) of Act V of 1920 to declare him insolvent and the same is posted to 16th October 1933 for hearing. The respondents or any other creditors who want to oppose the petition may appear in person or through a vakil on that date.

R. BALASUBRAHMANYA AYYAR,
Additional Subordinate Judge.

Chingleput, 22nd September 1933.

No. 31 of 1933, Sub-Court, Cuttack.

Gurram Venkatappa Nayudu—*Petitioner.*

Yarasanidhi Chinna Gangayya and another—*Respondents.*

Notice is hereby given under section 10 (2) of Act V of 1920 that the abovenamed petitioner has applied to this Court for declaring respondents as insolvents and that the petition stands posted to 23rd October 1933. Any creditor wishing to oppose the same may do so either in person or by pleader on that date.

No. 32 of 1933, Sub-Court, Cuttack.

Dittam Venkata Rao—*Petitioner.*

Bhaskara Harappa and others—*Creditors.*

Notice is hereby given under section 10 (2) of Act V of 1920 that the abovenamed petitioner has applied to this Court for being declared him insolvent and that the petition stands posted to 16th October 1933. Any creditor wishing to oppose the same may do so either in person or by pleader on that date.

A. SESHAGIRI RAO,
Subordinate Judge.

Chittoor, 18th September 1933.

No. 14 of 1933, Sub-Court, Cocanada.

Iyyani Venkata Narasimhacharyulu of Pithapuram—*Petitioner (Debtor).*

Pothula Narayana Rao and others—*Respondents (Creditors).*

Notice is hereby given under section 10 of the Provincial Insolvency Act V of 1920 that the abovenamed petitioner was adjudged insolvent by this Court on 21st September 1933 with intention to apply for discharge within one year from that date. Creditors should prove their debts before the Official Receiver, East Godavari, Rajahmundry as soon as possible.

No. 45 of 1933, Sub-Court, Cocanada.

Ramaneetti Narasimham and Gadi Lakshmi Narasimham—*Petitioners (Creditors).*

Muramulla Gurnichalam of Cocanada—*Respondent (Debtor).*

Notice is hereby given under section 10 of the Provincial Insolvency Act V of 1920 that the abovenamed respondent applied to this Court for being adjudged insolvent and that the same stands posted to 4th November 1933 for hearing.

No. 37 of 1933, Sub-Court, Cocanada.

Peddiraidi Satyanarayanamurti—*Petitioner (Creditor).*

Potula Sattaya of Jagannaickpur, Cocanada—*Respondent (Debtor).*

Notice is hereby given under section 10 of the Provincial Insolvency Act V of 1920 that the abovenamed respondent applied to this Court for being adjudged insolvent and that the same stands posted to 10th November 1933 for hearing.

M. VENKATARAMAYYA,
Subordinate Judge.

Cocanada, 23rd September 1933.

No. 36 of 1933, Sub-Court, Devakottai.

Vellayappa Chettyar—*Petitioner (Debtor).*

Lakshmanan Chettiyar and others—*Respondents (Creditors).*

Notice is hereby given that under section 27 (1) of Act V of 1920, the abovenamed petitioner was adjudged insolvent by order of this Court, dated 11th September 1933 that he will apply for his discharge in four months from the date of the receipt of the Official Receiver's report, who is given eight months from that date to submit his report and that the creditors may prove their claims before the Official Receiver of Ramnad at Madura, within three months from that date.

K. PARTHASARATHI AYYANGAR,
Principal Subordinate Judge.

Devakottai, 20th September 1933.

No. 52 of 1933, Sub-Court, Dindigul.

Karuppa Kavandan, son of Palani Kavandan, at Ponnapuram village, Ayakudi taluk, Palni taluk—*Petitioner (Debtor).*

Karuppaswami Kavandan and others—*Respondents (Creditors).*

Notice under section 10 (2) of Act V of 1920 is hereby given that the abovenamed petitioner has applied to adjudge him as insolvent and the application stands posted to 28th October 1933 for hearing to this Court.

No. 53 of 1933, SUB-COURT, DINDIGUL.

Samiyah Pillai, son of Ramachalam Pillai, of Vathalagundu village, Dindigul taluk—*Petitioner* (*Debtor*).

Palaniyappa Chettiyar and others—*Respondents* (*Creditors*).

Notice is hereby given under section 10 (2) of Act V of 1920 that the above-named petitioner has applied to this Court to adjudge him an insolvent and that his application stands posted to 24th October 1933 for hearing in this Court.

T. SUNDARAM AYYAR,
Subordinate Judge.

Dindigul, 23rd September 1933.

No. 44 of 1931 (M. P. No. 479 of 1933).
SUB-COURT, ELLORE.

Mahankali Venkataramayya of Lakkavaram—*Petitioner* (*Debtor*).

Vandanapu Ramakrishnam, etc.—*Counter-petitioners* (*Creditors*).

Notice is hereby given under section 31 of Act V of 1920 that the above-named petitioner has applied to this Court for granting an absolute order of discharge and that the said application stands posted to 8th November 1933 for hearing. Any creditor wishing to oppose the same may appear in this Court either in person or by pleader on the said date.

No. 56 of 1933, SUB-COURT, ELLORE.

Anthrakukula Kamaswamma—*Petitioner* (*Creditor*).

Pattamraju Ganga Bhavani and Pattamraju Venkataramamayya of Sakyavaram—*Counter-petitioners* (*Debtors*).

Notice is hereby given under section 10 (2) of Act V of 1920 that the above-named petitioner has applied to this Court to adjudge counter-petitioners insolvents and that the application stands posted to 30th October 1933 for hearing. All creditors wishing to oppose the same may appear in this Court either in person or by pleader by 10 a.m. on the said date.

No. 47 of 1933, SUB-COURT, ELLORE.

Gottala Subbayya of Penugonda—*Petitioner* (*Debtor*).

Kandikuppa Ramayya, etc.—*Counter-petitioners* (*Creditors*).

Notice is hereby given under section 10 (2) of Act V of 1920 that the above-named petitioner has applied to this Court to adjudge him insolvent and that the application stands posted to 8th November 1933 for hearing. All creditors wishing to oppose the same may appear in this Court either in person or by pleader by 10 a.m. on the said date.

M. P. No. 408 of 1933, SUB-COURT, ELLORE
[No. 31 of 1931, SUB-COURT, NARASAPUR].

Nuli Venkataratnam of Penugonda—*Petitioner* (*Debtor*).

Sahdi Brahmanna, etc.—*Counter-petitioners* (*Creditors*).

Notice is hereby given under section 41 of Act V of 1920 that the above-named petitioner has applied to this Court for granting an absolute order of discharge and that the said application stands posted to 15th November 1933 for hearing. Any creditor wishing to oppose the same may appear in this Court either in person or by pleader on the said date.

M. V. HAYAGRIVA RAO,
Subordinate Judge.

Ellore, 18th September 1933.

No. 19 of 1933, SUB-COURT, KUMBAKONAM.

V. Vaithinatha Ayyar—*Petitioner.*

A. S. Kanagasabai Chetti and others—*Respondents.*

Notice is hereby given under section 10 (2) of Act V of 1920 that the petitioner has applied to this Court to adjudge him an insolvent and that his application stands posted for hearing to 27th October 1933 before this Court. Any person wishing to oppose the said application may appear before this Court either in person or by vakil on the said date.

No. 20 of 1933, SUB-COURT, KUMBAKONAM.

Brahmi Gopalachal—*Petitioner* (*Creditor*).

T. S. Vijayaraghavatha Udayar—*Respondent* (*Debtor*)

Notice is hereby given under section 10 (2) of Act V of 1920 that the petitioner has applied to this Court to adjudge respondent an insolvent and that the application stands posted for hearing to 28th October 1933 before this Court. Any person wishing to oppose the said application may appear before this Court either in person or by vakil on the said date.

No. 22 of 1933, SUB-COURT, KUMBAKONAM.

V. Muthuswami Ayyar—*Petitioner.*

Ramalakshmi Chettiar and others—*Respondents.*

Notice is hereby given under section 10 (2) of Act V of 1920 that the petitioner has applied to this Court to adjudge him an insolvent and that his application stands posted for hearing to 24th October 1933 before this Court. Any person wishing to oppose the said application may appear in this Court either in person or by vakil on the said date.

M. SUBRAMANYA AYYAR,
Subordinate Judge.

Kumbakonam, 23rd September 1933.

No. 109 of 1933, SUB-COURT, NARASAPUR.

Mokkati Ramaswamidu Sastri—*Petitioner* (*Debtor*).

Jupudi Subbamma and eight others—*Counter-petitioners* (*Creditors*).

Notice is hereby given under section 10 (2) of the Presidency Insolvency Act that the above-named petitioner has applied to this Court for adjudicating him as insolvent and that the said petition stands posted to 30th October 1933 for hearing. Any creditor wishing to oppose the same may appear before this Court either in person or by vakil on the said date.

M. H. UPAKANI,
Subordinate Judge.

Narasapur, 20th September 1933.

No. 21 of 1933, SUB-COURT, THE NILGIRIS.

P. R. Duraisingayam Achari, son of Rajendram Achari, an Indian Christian, aged about 45 years employed as a mechanic, residing at Blatth Villa, Mount Road, Coonoor, The Nilgiris—*Petitioner* (*Debtor*)

Mrs. Kuppammal and others—*Creditors.*

Notice is hereby given under section 10 (2) of Act V of 1920 that the petitioner above named has applied to this Court to be adjudged insolvent and that the application stands posted to 19th October 1933 for hearing. Creditors wishing to oppose the application may do so by appearing before this Court either in person or by pleader on the said date.

C. R. KRISHNA RAO,
Subordinate Judge.

Ootacamund, 22nd September 1933.

No. 26 of 1933, SUB-COURT, PALGHAT.

P. V. Subrahmanya Ayyar and another—*Petitioners.*

Anandu Pattar's son Lakshmanayana Ayyar alias Anandi Kootan (family manager), residing in Pallipuram Village, Pirayiri amsam, Palghat taluk—*Respondent.*

Notice is hereby given under section 30 of Act V of 1920 that the respondent above named has been adjudged an insolvent by this Court on 30th September 1933, that he has been directed to apply for discharge within one year from that date and that creditors should prove their claims as early as possible before the Official Receiver, South Malabar, to whom the petition is transferred for further action.

No. 32 of 1933, SUB-COURT, PALGHAT.

P. M. Subrahmanya Ayyar—*Petitioner.*

Ananthamma Pattar's son Narayana Ayyar (family manager), residing in Othapura grantam, Kavasseri amsam, Palghat taluk—*Respondent.*

Notice is hereby given under section 10 (2) of Act V of 1920 that the petitioner above named has applied to this Court to adjudge the respondent above named an insolvent and that his petition is posted to 27th October 1933 for hearing. Any person wishing to oppose the same may do so either in person or by vakil on the said date.

No. 33 of 1933, SUB-COURT, PALGHAT.

C. Krishnan Nayar—*Petitioner.*

Padhmydath Kalyani Amma's son Karunakaran Nayar, residing in Puthukkad Thara, Kollengode amsam, Palghat taluk—*Respondent.*

Notice is hereby given under section 10 (2) of Act V of 1920 that the petitioner above named has applied to this Court to adjudge the respondent above named an insolvent and that his petition is posted to 21st October 1933 for hearing. Any person wishing to oppose the same may do so either in person or by vakil on the said date.

K. M. KRISHNA KURUP,
Subordinate Judge.

Palghat, 20th September 1933.

No. 66 of 1931 (I.A. No. 181 of 1933), SUB-COURT, TINNEVELLY.

P. Olaganatha Pillai—*Petitioner (Debtor).*

S. Krishna Pillai and nine others—*Respondents (Creditors).*

Notice is hereby given under section 41 of Act V of 1920 that the above-named petitioner has applied to this Court for an order of discharge and that his application stands posted for hearing to the 30th day of November 1933. Any creditor wishing to oppose the said application may appear before the Court either in person or by vakil on the said date.

No. 21 of 1932 (I.A. No. 188 of 1933), SUB-COURT, TINNEVELLY.

Petchiraiha Nadar—*Petitioner (Debtor).*

Vellumayan Vathiyar and thirty-four others—*Respondents (Creditors).*

Notice is hereby given under section 41 of Act V of 1920 that the above-named petitioner has applied in this Court for an order of discharge and that his application stands posted for hearing to the 30th day of November 1933. Any creditor wishing to oppose the said application may appear before the Court either in person or by vakil on the said date.

No. 20 of 1932 SUB-COURT, TINNEVELLY.

A. Cas. Mca Mohideen Thangamar and two others—*Petitioners (Debtors).*

C.C.T. Sp. Mahmd Thangamar and thirty-nine others—*Respondents (Creditors).*

Notice is hereby given under section 30 of Act V of 1920 that the above-named petitioners have been adjudged insolvents by order of this Court, dated the 7th September 1933, that the aforesaid insolvents should apply for their discharge on or before the 7th September 1934, that creditors should prove their claims as soon as possible and that a claim may be proved by delivering or sending by registered post to the Official Receiver, Tinnevelly, an affidavit in Form No. 3 prescribed in the Madras Provincial Insolvency Rules, 1922.

No. 30 of 1933, SUB-COURT, TINNEVELLY.

Mural Mohd Ammal and another—*Petitioners (Creditors).*

Sappani Syed Muhammad Labbai—*Respondent (Debtor).*

Notice is hereby given under section 10 (2) of Act V of 1920 that the above-named petitioners have applied to this Court to adjudge the respondent an insolvent and that their application stands posted for hearing to the 30th day of November 1933. Any creditor wishing to oppose the said applicant may appear before the Court either in person or by vakil on the said date.

No. 40 of 1933, SUB-COURT, TINNEVELLY.

S. M. Muhammad Sahul Hamid Thangamar—*Petitioner (Creditor).*

Abdul Kadir Labbai—*Respondent (Debtor).*

Notice is hereby given under section 10 (2) of Act V of 1920 that the above-named petitioner has applied to this Court to adjudge the respondent an insolvent and that his application stands posted for hearing to the 30th day of November 1933. Any creditor wishing to oppose the said application may appear before the Court either in person or by vakil on the said date.

No. 42 of 1933, SUB-COURT, TINNEVELLY.

M. S. A. Abdul Kadir Labbai and three others—*Petitioners (Debtors).*

P. S. Syed Ibrahim Thangamar and forty-four others—*Respondents (Creditors).*

Notice is hereby given under section 10 (2) of Act V of 1920 that the above-named petitioners have applied to this Court to adjudge them insolvents and that their applications stands posted for hearing to the 21st day of November 1933. Any creditor wishing to oppose the said application may appear before the Court either in person or by vakil on the said date.

No. 43 of 1933, SUB-COURT, TINNEVELLY.

Gurusami Nadar—*Petitioner (Debtor).*

Reverend Father Pappaiya and twenty-nine others—*Respondents (Creditors).*

Notice is hereby given under section 10 (2) of Act V of 1920 that the above-named petitioner has applied to this Court to adjudge him an insolvent and that his application stands posted for hearing to the 23rd day of November 1933. Any creditor wishing to oppose the said application may appear before the Court either in person or by vakil on the said date.

No. 41 of 1933, SUB-COURT, TINNEVELLY.

Muhammad Tevar—*Petitioner (Debtor).*

Kuttalam Tevar—*Respondent (Debtor).*

Notice is hereby given under section 10 (2) of Act V of 1920 that the above-named petitioner has applied to this Court to adjudge the respondent an insolvent and that his application stands posted for hearing to the 24th day of November 1933. Any creditor wishing to oppose the said application may appear before the Court either in person or by vakil on the said date.

No. 45 of 1933, SUB-COURT, TINNEVELLY.

K. S. Venkatachalam Pillai—*Petitioner (Debtor).*

K. Kanthi Kasaran and six others—*Respondents (Creditors).*

Notice is hereby given under section 10 (2) of Act V of 1920 that the above-named petitioner has applied to this Court to adjudge him an insolvent and that the application stands posted for hearing to the 23rd day of November 1933. Any creditor wishing to oppose the said application may appear before the Court either in person or by vakil on the said date.

N. A. VAIDYANATHA AYYAR,
Additional Subordinate Judge.

Tinnevelly, 18th September 1933.

No. 11 of 1933, SUB-COURT, TIRUVARUR.

Gopala Ayyangar, son of Dalaiyappaya Srinivasa Ayyangar, residing at Keelayur, Nagapattam taluk, Tiruturaipundi district ensuit—*Petitioner (Debtor).*

Muniswyan Chettiyar and thirty others—*Respondents (Creditors).*

Notice is hereby given under section 30 (2) of Act V of 1920 that the above-named petitioner has been adjudged an insolvent by an order of this Court, dated the 15th September 1933, that his assets have vested in the Official Receiver of East Tanjore at Negapatam and that eight months from from that date has been granted to him to apply for discharge.

No. 25 of 1933, SUB-COURT, TIRUVARUR.

Minor V. S. Thiagaraja Mudaliyar, adopted son of T. Somasundara Mudaliyar, represented by Janaki Ammal, widow of the said Somasundara Mudaliyar, as next friend, residing at Kurusu Koil back street, Kasba Tiruvarur—*Petitioner (Creditor).*

Ramaraja Ayyangar son of Kothandarama Ayyangar residing at Sembedai, Tiruturaipundi taluk and ensuit—*Respondent (Debtor).*

Notice is hereby given under section 10 (2) of Act V of 1920 that the petitioner above named has filed the petition to adjudicate the respondent an insolvent and that the said petition is posted to 25th October 1933 for hearing. All persons who intend objecting to the said petition are requested to appear before the Court either in person or by vakil at 11 a.m. on the said date.

T. K. GOVINDA AYYAR,
Subordinate Judge.

Tiruvarur, 23rd September 1933.

No. 193 of 1931 (I.A. No. 324 of 1933), SUB-COURT, VELLORE.

Natesa Mudali, son of Balamuthu Mudali, residing at Sri Ramapuram, Kilachalur Post—*Petitioner (Insolvent).*

The United Motor Finance Company and eleven others—*Respondents (Creditors).*

Notice is hereby given that the aforesaid petitioner has applied to this Court for an order of absolute discharge in his favour and the said petition stands posted to 10th November 1933 for hearing.

No. 18 of 1933, SUB-COURT, VELLORE.

Raghava Ayyar—*Petitioner (Creditor).*

Panchanatha Ayyar, son of Venkatarama Ayyar, residing at Vellambakkam village, Tiruvethipuram District Munsif's Court—*Respondent (Insolvent).*

Notice is hereby given that the above-said respondent has been adjudicated insolvent by an order of this Court, dated 29th September 1933, that his properties will vest in the Official Receiver, North Arcot, Vellore, that he should apply for discharge within one year from the above-said date, that all the creditors may prove their claims before the said Official Receiver as early as possible.

No. 28 of 1933, SUB-COURT, VELLORE.

Arunuga Kavundan—*Petitioner (Creditor).*
(1) Adimula Kavundan, son of Govindu Kavundan, (2) Karuna Kavundan (since dead) (3) Kulla Kavundan, sons of last respondent, all rendt's of Indian Kulkasi, hamlet of Mallandram, Arni Taluk—*Respondents (Insolvents).*

Notice is hereby given that the aforesaid respondents have been adjudicated insolvents by an order of this Court dated 18th September 1933, that their properties will vest in the Official Receiver, North Arcot, Vellore, that they should apply for discharge within one year from the aforesaid date, that all the creditors may prove their claims before the said Official Receiver as early as possible.

T. ANANTA ACHARYA,
Subordinate Judge.

Vellore, 26th September 1933

No. 18 of 1932. DISTRICT MUNSIF'S COURT, DHARAPURAM.

Ankambaiua Lakshmaiah, residing at Ichchapuram—*Petitioner.*
Pinni Lakshminarayana Chetti and others—*Creditors.*

Notice is hereby given under section 41 of Act V of 1920 that the abovenamed petitioner has applied to this Court for an order of discharge and that his application stands posted for hearing to 20th October 1933.

No. 21 of 1932, DISTRICT MUNSIF'S COURT, BERHAMPUR

Ankambaina Narinayya and Ankambaina Kannaraju, residing at Gopalapur—*Petitioners.*
Kolla Govinda Rao and others—*Creditors*

Notice is hereby given that the abovenamed petitioners have been adjudged insolvents by this Court on the 20th day of August 1933 with directions to apply for discharge on or before 20th February 1934 Creditors should prove their claims before the Official Receiver, Ganjam, Berhampur, in a month.

GANESH MAHAPATRO,
District Munsif.

Berhampur, 18th September 1933.

No. 33 of 1931 (I.A. No. 563 of 1933), DISTRICT MUNSIF'S COURT, COCANADA.

Gollapoodi Venkataratnam—*Petitioner (Insolvent).*
Dodda Bapanna and others—*Respondents (Creditors).*

Notice is hereby given under section 41 of the Provincial Insolvency Act V of 1920 that the abovenamed petitioner applied to this Court for an order of absolute discharge Creditors who wish to oppose the same should appear before this Court in person or by duly authorised pleader on 16th October 1933 at 11 a.m.

T. SRIRANGAM NAYUDU,
District Munsif.

Cocanada, 16th September 1933

No. 6 of 1932. DISTRICT MUNSIF'S COURT, ELLORE.

Dasari Venkayya—*Petitioner*
Surayya Sanyasiraju and others—*Counters.*

Notice is hereby given under section 10 (2) of the Provincial Insolvency Act V of 1920 that the abovenamed petitioner has applied to the Court for being adjudged an insolvent and that the petition has been posted to 25th October 1933 for hearing. Creditors may oppose the petition on the hearing date.

K. G. BABU RAO,
District Munsif.

Ellore, 25th September 1933.

No. 22 of 1931 DISTRICT MUNSIF'S COURT, GUDIVADA.

Venkati Subbayya—*Petitioner (Tenth Creditor).*
Chitti Venkata Narasimhulu, son of Venkatarattayya, Brahmin, land, 35 years, of Lingala—*Counter petitioner (Insolvent).*

Notice is hereby given that under section 43 of Act V of 1920, the order of adjudication passed against the counter-petitioner (insolvent) on 9th November 1932 has been annulled by this Court on 31st March 1933 at the instance of the petitioner (tenth creditor) as the insolvent failed to apply for discharge within the time allowed.

J. LINGAYYA PANTULU,
District Munsif.

Gudivada, 22nd September 1933.

No. 10 of 1933, DISTRICT MUNSIF'S COURT, NARSAPUR.

Narasaya Nayakan son of Seeta Nayakan, residing at Seshanayanapuram, Venja mungalalur Village, Karur Taluk—*Petitioner*
Thirupathi Asari and 10 to 20 others—*Creditors.*

Notice is hereby given under section 20 of the Provincial Insolvency Act V of 1920 that the abovenamed petitioner was adjudged insolvent by this Court on 19th September 1933 with direction to apply for discharge within one year from that date. Creditors should prove their debts before the Official Receiver, Tanjore, as soon as possible

No. 9 of 1933. DISTRICT MUNSIF'S COURT, KARUR.

Marimuthu Pillai, son of Muruga Pillai, residing at Karur—*Petitioner.*
Angamma Pillai and nine others—*Creditors.*

Notice under section 10 (2) of Act V of 1920 is hereby given that the abovenamed petitioner has applied to the Court for being adjudged an insolvent and that the said petition is posted to 4th November 1933 for hearing. Any creditor who wishes to oppose the said application may appear before this Court on that day either in person or by a pleader.

S. KRISHNASWAMI AYYANGAR,
District Munsif.

Karur, 25th September 1933

No. 10 of 1929 (I.A. No. 298 of 1933). DISTRICT MUNSIF'S COURT, KURNOOL.

Tambakuvale Abdul Sattar Sahib—*Petitioner.*
Momin Abbu Sahib and others—*Creditors.*

Notice is hereby given that, under section 41 of the Provincial Insolvency Act, 1920, the petitioner has filed in this Court a petition for grant of final discharge in this Court and that the same stands posted to 7th October 1933.

V. N. DIKSHITULU,
District Munsif.

Kurnool, 22nd September 1933.

No. 3 of 1932 (I.A. No. 309 of 1933), DISTRICT MUNSIF'S COURT, MAYAVARAM

K. Sundaresa Gurukkal, son of Nana Gurukkal residing at Kuzhalur, Mayavaram District Tanjore—*Petitioner.*
Venkatasubrahmanya Ayyar and two others—*Respondents*

Notice is hereby given under section 41 (1) of Act V of 1920 that the abovenamed petitioner has applied to the Court for final discharge and the said petition stands posted to 28th October 1933 for hearing. Any creditor wishing to oppose the said petition may appear before this Court in person or by pleader on the said date

L. S. PARTHASARATHI AYYAR,
District Munsif.

Mayavaram, 20th September 1933.

No. 19 of 1933, DISTRICT MUNSIF'S COURT, RAMNAD.

Manam Venkatayya—*Petitioner.*
Laki Reddi Hanumantha Reddi and others—*Creditors.*

Notice is hereby given under sections 10 and 13 of the Provincial Insolvency Act that the abovenamed petitioner has applied to the Court to adjudge him insolvent and the said petition stands posted to 1st November 1933 for hearing Anybody wishing to oppose the same may do so either in person or by a pleader on the said date.

P. V. RANGARAM NAYUDU,
District Munsif.

Ramnad, 8th September 1933.

No. 22 of 1932. DISTRICT MUNSIF'S COURT, PEDDAPURAM.

Manda Ayyanna and Manda Peda Veeraju, of Kalarda —*Petitioners (Debtors)*
Mukkukula Achuta Ramayya Garu and others—*Respondents (Creditors).*

It is hereby notified that under section 27 (2) of Act V of 1920 the abovenamed petitioners have applied to this Court for extension of time for final discharge and that extension has been granted by four months from 25th August 1933.

G. KRISHNAMURTI,
District Munsif.

Peddapuram, 21st September 1933.

No. 29 of 1933, District Munsif's Court, Pudukottai.

Bellaveram Kondu Reddi—*Petitioner.*

Kaliswami Siva Reddi, etc.—*Respondents.*

Under section 18 (2) of the Provincial Insolvency Act, the said petitioner has applied to be declared insolvent and that the petition also is posted to 23rd October 1933 for disposal. Any creditor wishing to oppose the application may do so either in person or by a duly authorised pleader.

S. KATARAJA NADAR,
District Munsif.

Pudukottai, 22nd September 1933.

No. 36 of 1932. District Munsif's Court, Rajahmundry.

Gaiti Venkatachalam—*Petitioner (Debtor).*

Nimkavala Venkatasubbamma and eleven others—*Respondents (Creditors).*

Notice is hereby given under section 39 of Act V of 1920, that the above-named petitioner was adjudicated insolvent on 15th July 1933. Time for discharge one year. All the properties of the insolvent are vested in the Official Receiver, East Godavari, Rajahmundry before whom the creditors have to prove their debts within the time as is fixed by him.

No. 14 of 1931 District Munsif's Court, Rajahmundry.

Sonka Appalaswamy—*Petitioner (Debtor).*

Kalwal Reddi Appalaswami and ten others—*Respondents (Creditors).*

Notice under section 10 (2) of Act V of 1920. The above-named petitioner has applied to this Court on 6th March 1933 to adjudicate him as insolvent. That petition stands posted to 20th October 1933 for hearing in this Court. Anyone wishing to oppose the passing of the order of adjudication against the aforesaid petitioner may appear in this Court at 11 a.m. on 20th October 1933 either in person or by a duly authorised vakil.

M. V. NARAYANA RAO,
Acting District Munsif.

Rajahmundry, 21st September 1933.

No. 11 of 1933. District Munsif's Court, Erivadi.

Venkatachalapathi Chettiar, son of Radhakrishna Chettiar, residing at Uligamangalam, Shyali Munsifi—*Petitioner (Debtor).*

Babu Naidu and five others—*Respondents (Creditors).*

Notice is hereby given under sections 7, 11 and 13 of the Insolvency Act that the above-mentioned petitioner has applied to this Court to be declared an insolvent and that his application is posted to 18th October 1933 for hearing.

No. 12 of 1933, District Munsif's Court, Shyali.

Ganapathi Padayachi, Ramaya Padayachi, Krishnamma Padayachi, Muthupathu Padayachi, sons of Kalimuthu Padayachi, residing at Kalivilangeri, Shyali Munsifi—*Petitioners (Debtors).*

Govindaswami Padayachi and 23 others—*Respondents (Creditors).*

Notice is hereby given under sections 7, 11 and 13 of the Insolvency Act that the above-named petitioners have applied to this Court to be declared insolvents and that their application is posted to 28th October 1933 for hearing.

V. SUBBARAYA AYYAR,
District Munsif.

Shyali, 25th September 1933.

No. 5 of 1933, District Munsif's Court, Tanjore.

Rangaswami Mannar, son of Thulappa Mannayar, at Pookara street, Tanjore—*1st Inner (Debtor).*

Muthaya Rao and four others—*Respondents (Creditors).*

Notice is hereby given under section 41 (1) of Act V of 1920 that the aforesaid debtor has applied for an order of absolute discharge in I. A. No. 600 of 1933 after assessing the salary and that the said petition is posted to 7th November 1933 for hearing.

P. R. ISWARAYYA,
District Munsif.

Tanjore, 25th September 1933.

11-5

No. 6 of 1933, District Munsif's Court, Tiruppur.

Periappa Karandan alias Kalesa Karandan, son of Ooria Karandan, residing at Chettipalayam village, Palladam taluk—*Petitioner.*

M. P. K. M. Palaniappa Chettiyar, by agent Ramanuja Ayyangar and five others—*Respondents.*

Under section 10 (2) of Act V of 1920 notice is hereby given that petitioner has applied to this Court that he may be adjudged insolvent and that the petition also is posted to 8th November 1933 for hearing.

V. SRI RAMANYA NADAR,
District Munsif.

Tiruppur, 28th September 1933.

No. 8 of 1933 District Munsif's Court, Tuticorin.

Ayyasamy Ayyar and Kuppusami Ayyar—*Petitioners (Debtors).*

D. A. K. Omayatha Pillai and 14 others—*Respondents (Creditors).*

Notice is hereby given under section 10 (2) of Act V of 1920 that the above-named petitioners have applied to this Court to adjudge them insolvents and that their application stands posted for hearing to the 24th day of October 1933. Any creditor wishing to oppose the said application may appear before this Court either in person or by pleader on the said date.

K. N. RAJAGOPALA SASTRI,
District Munsif.

Tuticorin, 23rd September 1933.

No. 9 of 1933, District Munsif's Court, Tiruvallur.

Chenna Papayya Chetti, aged 36 years, Merchants Chetty, Chennayya Chetti, residing at Pakkamedu Sattiyavedu division, Ponneri taluk—*Petitioner (Debtor).*

Munnaa Errappa Chetti and others—*Respondents (Creditors).*

Notice is hereby given that under sections 7 and 13 of Act V of 1920 the above-named petitioner has applied for being declared an insolvent and that his application is posted to 7th November 1933. Any creditor wishing to oppose the same may do so either in person or by valid on the said date.

MUHAMMAD ABDULLA BADSHA,
District Munsif.

Tiruvallur, 22nd September 1933.

No. 8 of 1933, District Munsif's Court, Tuticorin.

Virappa Nadar, son of Velappa Nadar, residing at Mela Thattuvilai, Srivaikuntam taluk—*Petitioner (Debtor).*

Alyappa Nadar and three others—*Respondents (Creditors).*

Whereas the aforesaid petitioner has applied to this Court by a petition, dated 5th June 1933 to be adjudicated insolvent under section 10 (1) of the Provincial Insolvency Act V of 1920, take notice that the said petition is posted to 25th October 1933 for hearing. Those who are desirous of opposing the said application may appear in person or by pleader on the date fixed for hearing.

V. T. PALANIYAPPA MUDALIYAR,
District Munsif.

Tuticorin, 21st September 1933.

No. 30 of 1932. Official Receiver's Court, Kurnool.

Gundreddy Maharandi Reddi, son of Chinna Nanji Reddi, Ayalur, Nandyal taluk—*Insolvent.*

Notice is hereby given under section 94 of Provincial Insolvency Act, 1920, that all the creditors in the above-said insolvency whose claims have been notified, but have not proved their claims should prove their debts on or before 24th October 1933 by affidavits with documents in support thereof failing which a final dividend will be declared without any consideration.

No. 42 of 1933, Official Receiver's Court, Kurnool.

Aturell Subbayya, son of Sugunayya, Rampalle, Cuddapah taluk—*Insolvent.*

Notice is hereby given under section 34 of Provincial Insolvency Act, 1920, that all the creditors in the above-said insolvency whose claims have been notified

but have not proved their claims should prove their claims on or before 25th October 1933 by affidavits with documents in support thereof failing which a final dividend will be declared without any consideration.

R. AYYAKUTTI AYYANGAR,
Official Receiver.

Kurnool, 24th September 1933.

No. 40 of 1932. OFFICIAL RECEIVER'S COURT, EAST TAVOY (No. 34 of 1931, SUB-COURT, TAVOY).

Murtiswami Chettiar—*Petitioner (Debtor).*
Dharmalinga Nadar—*Respondent (Insolvent).*

Notice is hereby given under section 61 of Act V of 1920 that such of the creditors of the abovenamed insolvent who have not proved their claims should do so on or before 9th October 1933, failing which a final dividend will be distributed without regard to their claims.

No. 32 of 1933. OFFICIAL RECEIVER'S COURT, EAST TAVOY (No. 21 of 1932, SUB-COURT, TAVOY).

Chokkalinga Chettiyar—*Petitioner (Creditor)*
Nagalinga Mudaliyar—*Respondent (Insolvent)*

Notice is hereby given under section 61 of Act V of 1920 that such of the creditors of the abovenamed insolvent who have not proved their claims should do so on or before 9th October 1933, failing which a final dividend will be distributed without regard to their claims.

N. M. MALIK,
Official Receiver.

Negapatam, 25th September 1933.

NOTICE.

IN THE MATTER OF THE INDIAN COMPANIES ACT, 1913, AND THE EDAMALAIPATTI PUDUR FUND, LIMITED.

When all communications addressed to the Edamalaipatti Pudur Fund, Limited, at its registered office remain unanswered.

And whereas at the time of a visit on the 11th September 1933 there was no trace of the company at its registered office:

And whereas it appears accordingly that the Edamalaipatti Pudur Fund, Limited, is not carrying on business or is in operation; notice is hereby given pursuant to section 247 (3) of the Indian Companies Act, 1913, that, unless cause is shown to the contrary before the expiration of three months from the date of this notice, the name of the said company will be struck off the register and the said company will be dissolved.

T. K. SRINIVASA AYYAR,
Assistant Registrar of Joint Stock Companies.

Trichinopoly, 23rd September 1933.

PUBLIC WORKS NOTIFICATION.

NOTIFICATION.

Notice is hereby given that the old Deputy Tahsildar's office, Tuticorin, hitherto used as Public Works Department rest house is being converted as a Police outpost and huts for one head constable and four constables as per G. O. No. 1185 W., dated 31st July 1933, and is under repairs now and will not therefore be available as rest-house from this date.

H. S. TAYLOR,
Executive Engineer, Ramnad Division.

Madura, 19th September 1933.

REVENUE NOTIFICATIONS.

NOTIFICATIONS

No. 9.—The following amendments will be made in the Commissioner's Notification, dated 2nd July 1932, published on pages 894–919 of Part II of the *Fort St. George Gazette*, dated 12th July 1932 :—

Section A—Rule (2).—*Delete* the words " issued in Government Notification No. 474, dated 20th October 1902 " and " Chapter V of " occurring in this rule.

Rule (4).—*Substitute* the following : " Distillery Inspector " means the Inspector of the Distillery Circle to which the Bonded Warehouse is attached and to whom the officer in charge is subordinate.

Section C—Rule 1 (a).—*Delete* the words " paragraph 118, Chapter V of " in the rule.

Rule 2 (a).—*Delete* the words " paragraphs 117 and 123, Chapter V of " in this rule.

Rule 4.—*Substitute* the following for the first sentence of the rule : " The orders in the Distillery Manual regarding minor alterations in buildings and plant shall apply."

Rule 5.—*For* the existing rule *read* " The orders in the Distillery Manual regarding provision of locks and bolts and belongings shall apply so far as is considered necessary by the Assistant Commissioner for Distilleries for the safeguarding of revenue. "

Section D—Rule 1.—*Delete* the words in " Chapter V of " in this rule.

Section E—Rule 3.—*For* " within 24 hours of the verification " in the first sentence, *read* " immediately after verification " *Delete* the words " paragraph 105, Chapter V of " in this rule.

Section F—Rule 2.—*Delete* the words " paragraph 238, Chapter VI of " in this rule.

Section H—Rule 1.—*Delete* the words " paragraph 210 of " in this rule.

Madras, 25th September 1933.

In rule III of Board's notification No. 7, dated 14th February 1908, published on page 373 of Part II of the *Fort St. George Gazette*, dated 18th February 1908, as subsequently amended insert the following as Nos. 34, 35, 36, 37 and 38 in the list :—

	Brand.	Manufacturer.	Strength per cent (proof).
34	Brown Sandy wine	Messrs. Herman James, Limited, Schiedam.	37·0
35	Schnapps wine	Do.	37·0
36	Genera wine	Do.	41·4
37	Blackberry wine	Do.	31·4
38	The Star Ginger wine	Do.	30·9

This amendment will take effect from 1st October 1933.

E. BIETO,
Secretary to the Commissioner of Excise.

Madras, 7th September 1933.

In exercise of the powers delegated under section 17 (b) (ii) of the Madras Survey and Boundaries Act VIII of 1923, the Board of Revenue hereby directs the survey under the provisions of the said Act of the land required for constructing a well for the Adi Andhras and Arundhathyas of Nagamuchum, hamlet of Padavegi, Akkiveedu agraharam and Nagulapadu village in S. No. 84 of Padavegi village, Ellore taluk, West Godavari district.

In exercise of the powers delegated under section 17 (b) (ii) of the Madras Survey and Boundaries Act VIII of 1923 the Board of Revenue hereby directs the survey under the provisions of the said Act of the land required for constructing a well for the Arundhatyas of Madhyanapuvanguden, hamlet of Tirumanikuvinpeta, in Patnash number 25 of Tirumanikuvinpeta village, Cuddalapeta taluk, West Godavari district.

In exercise of the powers delegated under section 17 (b) (ii) of the Madras Survey and Boundaries Act VIII of 1923, the Board of Revenue hereby directs the survey under the provisions of the said Act of the land required for constructing a well for the Adi-Andhras in S. No. 45 of Jagannadhapuram village Ellore taluk, West Godavari district.

M. K. VELLODI,
Acting Secretary.

Board (Land Revenue and Settlement),
Madras, 26th September 1933.

In exercise of the powers delegated under clause (3) of section 4 of the Madras Survey and Boundaries Act VIII of 1923, the Board of Revenue hereby appoints the Special Deputy Collector for Land Acquisition, Ramnad district, and the Special Revenue Inspectors and Special Deputy Surveyor working under him to be survey officers under the said Act in connection with the survey of the lands required for the formation of a road from Ramnad to Uttarakosamangai in the taluks of Paramakudi and Ramnad of the Ramnad district.

In exercise of the powers delegated under section 17 (b) (ii) of the Madras Survey and Boundaries Act VIII of 1923, the Board of Revenue hereby directs the survey under the provisions of the said Act of the lands

required for the formation of a road from Ramnad to Uthirakosamangai in the villages of Paramakudi and Ramnad taluks noted below:—

1	Ellaiyapuram	Paramakudi taluk.
2	Aruthangudi	
3	Gomathipuram	Ramnad taluk.
4	Pannaikulam	
5	Nallamkudi	
6	Arukapatti	
7	Kattumavadi	
8	Kulasekaran	
9	Melaselvanur	
10	Ouseharikudi	
11	Uthirakosamangai	

In exercise of the powers delegated under section 17 (5) (a) of the Madras Survey and Boundaries Act V (V of 1923, the Board of Revenue hereby directs the survey under the provisions of the said Act of the land required for the extension of Co-operative Building in S. No. 20/1c in the village of Tayyeni in Chidambaram taluk of the East Godavari district.

V. SESHAGIRI RAO,
Assistant Secretary.

Board (Land Revenue and Settlement),
Madras, 27th September 1933.

JANMAM REGISTRATIONS.

Under section 4 of the Malabar Land Registration Act III of 1896 it is hereby notified that an inquiry into the janmam title of R.S. No. 31/7 of Pookkottumannam, Ponnani taluk, Malabar district, which has not been registered and assessed will be held by the Revenue Divisional Officer, Palghat, in order that the name of the said janmi may be registered. All persons claiming to be proprietors of that land are hereby requested to apply to the Revenue Divisional Officer, Palghat, in person or by duly authorised agent under section 3 of the Act on or before 23rd December 1933 to have their names registered as such.

Under section 4 of the Malabar Land Registration Act III of 1896, it is hereby notified that an inquiry into the janmam title of R.S. No. 31/9 of Pookkottumannam, Ponnani taluk, Malabar district, which land is at present unregistered and unassessed, will be held by the Revenue Divisional Officer, Palghat, in order that the names of the janmi may be registered. All persons claiming to be proprietors of the land are hereby requested to apply to the Revenue Divisional Officer, Palghat, in person or by duly authorised agent under section 3 of the Act on or before 23rd December 1933 to have their names registered as such.

Palghat, 20th September 1933.

Under section 4 of the Malabar Land Registration Act III of 1896, it is hereby notified that an inquiry into the janmam title of R.S. No. 254/3 of Tarur amsam, Ponnani taluk, measuring 5 cents in extent will be held by the Revenue Divisional Officer, Palghat, in order that the name of the janmi may be registered. All persons claiming to be proprietors or joint proprietors of the land are hereby required to apply to the Revenue Divisional Officer, Palghat, in person or by duly authorised agent under section 3 of the Act on or before 23rd December 1933 to have their names registered as such.

Under section 4 of the Malabar Land Registration Act III of 1896, it is hereby notified that an inquiry into the janmam title of R.S. No. 454/7 of Kottammangalam amsam, Ponnani taluk, Malabar district, will be held by the Revenue Divisional Officer, Palghat, in order that the name of the janmi may be registered. All persons claiming to be proprietors of joint proprietors of the land are hereby required to apply to the Revenue Divisional Officer, Palghat, in person or by duly authorised agent under section 3 of the Act on or before 23rd December 1933 to have their names registered as such.

M. ANANTANARAYANAN,
Sub-Collector.

Palghat, 23rd September 1933.

MILITARY NOTIFICATIONS.

REPORTS OF DESERTION.

Report of an absentee without leave from the 1st Battalion, The Duke of Cornwall's Light Infantry, dated at Bareilly, this 15th day of September 1933.

Number, rank and name, 5132 S, Pte. Thompson, T. C.; age, 25 years 4 months and 12 days; height 5 feet 3½ inches; colour of eyes, dark brown; hair, brown; eyes, blue; marks, etc.: tattoo marks on right forearm, figures, etc., no scars and private teeth knives; long trousers, shirt sleeves, braces and K.D. caps; on for four years' service.

Report of an absentee without leave from the 1st Battalion, The Duke of Cornwall's Light Infantry, dated at Bareilly, this 20th day of September 1933.

Number, rank and name, 5313397, Pte. Hall, W. J.; age, 21 years 1 month and 12 days; height, 5 feet 3 inches; colour of complexion, fresh; hair, dark brown; eyes, brown; trade, farm labourer; marks, etc., no scars; date of enlistment, 21st November 1930; place of enlistment, Holmes parish and county in which born, Huntingdon, Berkshire; date and place of the rise or absence, 19th September 1933, Bareilly; marks, tattoo marks, nil; scars, etc., nil; dress, civil clothes, shirt, trousers, etc., no shoes and private teeth knives; long trousers, shirt sleeves, braces and K.D. caps; on for four years' service.

[Illegible], Lieut.-Col.,
Officer Commanding, 1st Battalion,
The Duke of Cornwall's Light Infantry.

OFFICIAL ADVERTISEMENTS.

TENDER FOR SUPPLY OF SHEEPSKINS.

Notice is hereby given that sealed tenders will be received up to 11 o'clock on Monday, the 16th October 1933, by the Superintendent, Government Press, Mint Buildings, Madras, for the supply of sheepskins mentioned in the subjoined schedule. Tenders must be accompanied by earnest money "Revenue deposit" receipt for Rs. 20 granted by the Imperial Bank of India, Madras, in favour of the Superintendent, Government Press which will be refunded if the tender is not accepted or forfeited in case of failure to furnish the deposit referred to below or withdrawal of tender before or after settlement. The sheepskins supplied should be, in all respects, be equal to the samples accepted. Twenty-five per cent of the quantity accepted must be delivered within seven days and the remainder within one month from the date of acceptance of tender. The successful tenderer must deposit at once 10 per cent of the amount of his tender to the credit of "Revenue deposit" into the Imperial Bank of India Madras in favour of the Superintendent, Government Press. This deposit will be forfeited in case of failure to supply sheepskins of the correct size and quality within the time mentioned above. The Superintendent reserves to himself the right of rejecting all or any of the tenders and to order the quantity lower two or more tenderers without assigning any reason for doing so.

Schedule.

Sheepskins not less than 15"×10"	No. 1,000

A. LEPPER,
Superintendent,

Government Press, Mint Buildings,
Madras, 2nd October 1933.

TENDER FOR THE SUPPLY OF PAPERS.

Sealed tenders are invited for the supply of any or all the undermentioned classes of papers required during the official year 1934-35 for the Government of Madras. Tenders will be received by the Superintendent of Stationery, Madras, up to 12 noon on Monday the 16th December 1933.

Number and description of paper.		Approximate number required.
		reams.
Writing papers.		
1 Paper, writing, imperial, machine made, blue laid, 30" × 22"	72 lbs.	40
2 Do. do. machine made, cream laid, 24½ × 19½"	44 ,,	250
3 Do. do. do. do. do. 17" × 13½"	24 ,,	1,000
4 Double Foolscap, 27" × 17", machine made, cream laid	28 ,,	2,100
5 Do. do. do. do. do. 13½" × 10½", machine made, blue laid	15 ,,	150
6 Demy, 22½" × 17½", machine made, blue laid	20 ,,	50
7 Do. post, double royal, 64" × 40"		
Note papers.		
8 Note paper, first quality, 7" × 4½", unfolded, pearsall, single sheets cut from foolscap cream laid, highly sized	20 lbs.	45
9 Note paper, second quality, 6½" × 4½", quarto, unfolded single sheets, not embossed, cut from double foolscap, cream wove	28 ,,	80
10 Note paper, Embossible, ruled, post, twelve thick 12" × 9½, vellum wove, pure white, highly sized	124 ,,	15
Covers.		rms.
10 Covers to match second quality quarto 72" × 41" of the substance of double foolscap, cream wove	20 lbs.	10,000
11 Covers to match note paper, second quality, octavo, 41" × 31" of the substance of double foolscap, cream wove	28 ,,	12,000
White printing papers.		rs. as.
12 White printing, imperial, 30" × 22"	46 lbs.	130
13 Do. double royal, 40" × 26"	64 ,,	340
14 Do. double Foolscap, 26" × 27"	50 ,,	1,250
15 Do. double royal, 40" × 25"	64 ,,	1 00
16 Do. quadruple foolscap, 27" × 54"	96 ,,	2 200
17 Do. quadruple Imperial, 44" × 30"	92 ,,	3,000
18 Do. double foolscap, 27" × 17"	24 ,,	6,000
19 Do. double foolscap, 26" × 17"	23 ,,	1 000
20 Do. double foolscap, 27" × 17"	25 ,,	500
21 Do. double demy 22½" × 17½"	20 ,,	500
Blued buff printing papers.		
22 Blued, buff printing, 25" × 20" royal	36 lbs.	1,000
23 Do. 25" × 20" royal	36 ,,	1,500
24 Do. double royal, 40" × 25"	57 ,,	100
25 Do. quad foolscap, 27" × 54"	48 ,,	2,500
26 Do. quad foolscap, 27" × 54"	48 ,,	1,000
27 Do. quad foolscap, 27" × 34"	30 ,,	11,000
28 Do. double foolscap, 27" × 17"	24 ,,	10,000
29 Do. double foolscap, 27" × 17"	24 ,,	100
30 Do. double foolscap, 27" × 17"	24 ,,	15,000
Kraft brown paper.		
31 Kraft brown, royal, 25" × 20"	40 ,,	1,500
32 Do. royal, 25" × 20"	40 ,,	900
33 Do. double foolscap, 27" × 17"	24 ,,	5,500
34 Do. demy, 22½" × 17½"	20 ,,	500
35 Do. demy, 22½" × 17½"	20 ,,	1,500
News printing paper		
36 News print, quadruple foolscap, 27" × 34".	32 ,,	2,500
Coloured printings.		
37 Double foolscap, 27" × 17", salmon ..	24 ,,	400
38 Do. red	24 ,,	200
39 Do. orange	24 ,,	800
40 Do. yellow	24 ,,	75
41 Do. yellow	24 ,,	200
42 Do. green	24 ,,	150
43 Do. pink	24 ,,	100
Miscellaneous papers.		
44 White cartridge royal, 25" × 20" white ..	56 ,,	200
45 White cartridge, 25" × 20", pure white, all rag	56 ,,	50
46 Double crown, 30" × 20" M.G., tub, machine glazed buff manilla	60 ,,	350
47 Blotting paper, pink, demy, 22½" × 17½" ..	14 ,,	400
48 Blotting paper, white, demy, 22½" × 17½" ..	14 ,,	400
49 Manifolding paper, 15" × 9	12 ,,	1,500
50 Double foolscap, 27" × 17", blue laid ledger	20 ,,	300
51 Double foolscap, 27" × 17" machine made, cream wove, cut-lined, all rag ..	36 ,,	700
52 Royal impositor ledger, 25" × 20" ..	42 ,,	100
53 Double foolscap, 27" × 17", Impositor ledger	36 ,,	150
54 Blue laid, ledger, royal, 24" × 19½" ..	44 ,,	300
Paper—Litho.		
55 Paper, litho, double royal, 40" × 25", all rag, pure white, highly sized	80 lbs.	300
56 Paper, litho, double royal, 40" × 25", of Indian Manufacture quality	80 ,,	40
57 Cream wove, laid, double royal, 40" × 25", pure white	80 ,,	100
Blue boards.		rms.
58 Strawboards, 30" × 24"	3 ,,	10
59 Do. 30" × 25"	23 ,,	125
60 Do. 30" × 25"	2 ,,	200
61 Do. 30" × 25"	24 ,,	125
62 Do. 30" × 25"	24 ,,	500
63 Do. 30" × 25"	24 ,,	250
64 Do. 30" × 24"	23 ,,	150

All the above printings, with lines, etc., to be 600 sheets per ream. Items 1 to 5 and 58 to 64—To be watermarked "Government of Madras—1934-35."

Items 58 to 64—To be slide packed.

Items 49 and 51 with "C.H.M.S." and fraction entry. To be printed on the inside with ruled lines to secure accurate checks.

General Conditions

1. Standard samples of the required papers can be had on application to the Superintendent of Stationery, Madras.

2. Tenders must be superscribed "Tenders for papers". They must specify the rates per lb. at which the tenderers undertake to supply the papers at the Stationery Stores Branch, Madras, inclusive of all charges. The tenders must be submitted in the form printed below and must be accompanied by a deposit of 1 per cent on the value of the tender. The deposit must be remitted into the Imperial Bank of India, Madras and the Bank's receipt attached to the tender. No cash will be accepted.

3. Samples to accompany tenders should show quality, colour and finish to be supplied and six sheets of each quality should be sent along with the tenders.

4. Each sheet of the tendered samples should bear the seal of the tenderer and necessary specification as to the description, size and weight and also the rate per lb.

5. The papers must be delivered flat, 500 sheets to the ream in bales of uniform size, well packed in gunnies, and boards and steel hoops. All reams should be well packed and tied with tapes. Each ream should also be quire marked by means of a coloured slip and should have a printed label pasted on the outer wrapper showing the description of the paper. All bales should bear clear superscription showing the description, size and weights of the paper and the number of reams each bale contains.

6. Sheets to be of uniform shade, size, weight, strength and finish and free from specks and other blemishes.

7. Azure laid and cream wove papers should be water-marked "Government of Madras 1934-35."

8. Successful tenderers will be required to deposit a security deposit for the fulfilment of their contract of ten per cent on the value of their tenders, to send the necessary stamp duty and to sign a contract bond—the form of which can be seen at the Stationery Office—with fifteen days of the acceptance of their tenders. If they fail to do so, their deposit of one per cent will be forfeited and their tenders will be considered as cancelled.

9. The tender deposits of unsuccessful tenderers will be duly returned to them.

10. The actual quantities required which may vary from the quantities given above will be intimated to the contractor from time to time and must be delivered at the cost and risk of the contractor at the Stationery Office, Pantheon, punctually on the dates fixed in the orders issued; failing which, the terms of the contract bond will be strictly enforced.

11. Complete ranges of samples of different weights and descriptions in respect of white printing and glazed bright printing should be furnished.

12. The Superintendent of Stationery reserves to himself the right to reject any tender without assigning any reason for so doing.

13. Supply made in excess of the quantities ordered will be liable to rejection. Overmatter will on no account be purchased.

14. No alternative sample need be sent.

15. Any further information required can be had on application to the Assistant Superintendent, Stationery Office, Madras, on any office day between the hours 11 a.m. and 5 p.m.

T. G. RUTHERFORD,
Superintendent of Stationery.

Stationery Office, Madras,
21st September 1933

TENDER FOR PRINTING OF SECONDARY SCHOOL-LEAVING CERTIFICATE AND OTHER TEXT-BOOKS.

Tenders are invited for the printing of the Secondary School-Leaving Certificate Text-books for 1936 and Tamil Selections for the Intermediate and B.A. Degree Exams matters of 1936, and will be received by the undersigned till 12 noon on Saturday, the 4th November 1933, and will be opened at the Senate House, the same day at 12-15 p.m. The tenders should be sent in sealed covers with the superscription "Tender for the printing of Secondary School Leaving Certificate and other Text-books." Tender forms and conditions of contract can be obtained from the undersigned on office working days between 11 a.m. and 4 p.m.

TENDER FOR CLOTH-LINED COVERS.

SEALED tenders superscribed "Tender for cloth lined covers" will be received by the undersigned till 12 noon on Monday the 6th November 1933, and will be opened at 12-15 p.m. the same day at the Senate House.

Specifications of the covers may be had and the conditions of tender can be obtained from the undersigned on any working day between 11 a.m. and 4 p.m.

W. McLEAN,
Registrar, University of Madras.

Senate House, Madras,
3rd October 1933.

GOVERNMENT PUBLICATIONS FOR SALE.

AT THE GOVERNMENT BRANCH PRESS, 100, MOUNT ROAD, MADRAS S.C., AND BY AGENTS.

[*A Catalogue of all Madras Government Publications available for sale may be obtained gratis from the Government Press, Mint Buildings, or at Mount Road Branch, Madras.*]

(*The amounts within parenthesis are for packing and postage.*)

[*Remittances in the form of Postage Stamps will be accepted only for amounts of 4 annas and less, and that in stamps of one anna or lower denomination.*]

ACT—MADRAS—XII OF 1930—MADRAS GAMING ACT (As modified up to 1st July 1933). As. 2-6 (6 p.)

ACT—MADRAS—IV OF 1933—TELUGU. As. 1-3 (6 p.). HINDUSTANI. As. 1-3 (6 p.).

ACT—MADRAS—V OF 1933—TAMIL. As. 1-3 (6 p.). TELUGU. As. 1-6 (6 p.).

ACT—MADRAS—VIII OF 1933—TELUGU. As. 1-3 (6 p.). TAMIL. As. 1-3 (6 p.). ORIYA. As. 1-3 (6 p.). HINDUSTANI. As. 1-3 (6 p.).

ACT—MADRAS—X OF 1933—TAMIL. As. 1-3 (6 p.). TELUGU. As. 1-3 (6 p.).

ACT—MADRAS—XI OF 1933—TAMIL. As. 1-3 (6 p.). HINDUSTANI. As. 1-3 (6 p.).

ACT—MADRAS—XII OF 1933—HINDUSTANI. As. 1-3 (6 p.). TELUGU. As. 1-3 (6 p.).

ACT—MADRAS—XIV OF 1933—TAMIL. As. 1-3 (6 p.). HINDUSTANI. As. 1-3 (6 p.).

ACT—MADRAS—XVIII OF 1933—TAMIL. As. 1-3 (6 p.). TELUGU. As. 1-3 (6 p.).

ACT—MADRAS—VI OF 1933—CITY POLICE (AMENDMENT)—TAMIL. Anna 1 (6 p.).

ACT—MADRAS—XV OF 1933—DISTRICT MUNICIPALITIES (AMENDMENT)—HINDI. As. 4 (6 p.) TAMIL. As. 3-6 (6 p.). TELUGU. As. 4-3 (1 p.) MALAYALAM As. 4-6 (1 p.).

ACT—MADRAS—XVI OF 1933—LEVY OF WATER-CESS ON LANDS IRRIGATED FROM THE BHAVANI RESERVOIR. TAMIL. As. 1-6 (6 p.).

ACT—MADRAS—VII OF 1933—MADRAS GAMING ACT (AMENDMENT)—TAMIL. Anna 1 (6 p.) TELUGU. As. 1-3 (6 p.). ORIYA. As. 1-3 (6 p.). HINDUSTANI. As. 1-3 (6 p.).

ACT—MADRAS—XVIII OF 1933—LOCAL BOARDS (AMENDMENT)—ORIYA. As. 1-3 (6 p.).

ACTS—XIV OF 1933 AND XVIII OF 1933—LOCAL BOARDS—AMENDMENT—MALAYALAM, KANARESE AND TELUGU. As. 1-3 (6 p.) each.

ACT—IX OF 1932—VALLIVAZHUNDAM IMPARTIBLE ESTATES—TAMIL. As. 1-3 (6 p.).

ACT—MADRAS—XXI OF 1933—THE MADRAS NAIDUSHIP ACT. As. 3 (6 p.).

ACT—MADRAS—XXII OF 1933—MADRAS MARUMAKKATTAYAM ACT. As. 4 (6 p.).

LIST OF ACTS AND REGULATIONS IN FORCE IN THE PRESIDENCY OF MADRAS CORRECTED UP TO 1ST JULY 1933. As. 8 (1½ oz.).

STAMPING OFFICES OF THE BOARD OF REVENUE—
VOL. I—NOS. 27 TO 32. Price 3 (6 p.) each.
VOL. II—CORRECTION SLIP NOS. 25 TO 30. Price 3 (6 p.) each.
VOL. III—CORRECTION SLIP NOS. 20 TO 31. Price 3 (6 p.) each.
VOL. IV—CORRECTION SLIP NOS. 22 TO 24. Price 3 (6 p.) each.

THE AGRICULTURAL DEPARTMENT, MADRAS, BULLETIN—No. 14, GRAFT MANGO GARDENS—HOW TO START AND MAINTAIN THEM. TELUGU. As. 2 (6 p.).

INDUSTRIES BULLETIN No. 30 RETTING OF COCONUT HUSKS FOR THE PRODUCTION OF COIR TELUGU. As. 2 (1 oz.).

INDUSTRIES BULLETIN—No. 28. STAINS ON MADRAS TANNED HIDES AND SKINS. TAMIL. As. 4 (6 p.).

MADRAS FOREST DEPARTMENT ACCOUNT CODE, VOL. II—NOS. 48 TO 50. Price 3 (6 p.) each.

MADRAS PUBLIC WORKS ACCOUNT CODE—FOURTEENTH CORRECTION TO [FIRST EDITION] 1926 OR NINTH LIST TO THE REVISED EDITION—1929. As. 1-3 (6 p.).

MADRAS PUBLIC WORKS DEPARTMENT CODE—TWENTIETH CORRECTION TO [FIRST EDITION] 1926 OR EIGHTH LIST OF CORRECTIONS TO REVISED EDITION—1929. As. 2 (6 p.)

MADRAS TREASURY CODE—EIGHTH LIST OF CORRECTIONS. As. 1-3 (6 p.).

DISTRICT GAZETTEER, TANJORE—VOL. II—1933. Rs. 4-8 (8 oz.).

DISTRICT GAZETTEER, VOL. III—1933—
CHINGLEPUT. Rs. 1-4 (3 oz.).
CUDDAPAH. Rs. 2-3 (7 oz.).
ANANTAPUR. Rs. 1-10 (3 oz. 6 p.).

TELUGU EQUIVALENTS OF ENGLISH TERMS IN HISTORY, ECONOMICS, ADMINISTRATION POLITICS AND OFFICE. As. 8 (1 oz.).

KANARESE EQUIVALENTS OF ENGLISH TERMS IN NATURAL SCIENCE. As. 3 (6 p.).

TELUGU EQUIVALENTS OF ENGLISH TERMS IN CHEMISTRY. As. 2 (3 p.).

GENERAL LIST OF RANKERS OF THE FOREST DEPARTMENT IN THE MADRAS PRESIDENCY CORRECTED UP TO 1ST MAY 1933. As. 12 (6 p.).

LIST OF OFFICERS OF THE REGISTRATION DEPARTMENT CORRECTED UP TO 1ST JULY 1933. Re. 1-4 (5 oz.).

HALF YEARLY CIVIL MEDICAL LIST CORRECTED UP TO 1ST JULY 1933. Rs. 2-8 (8 oz. 6 p.).

CLASSIFIED LIST AND DISTRIBUTION RETURN OF ESTABLISHMENT OF PUBLIC WORKS DEPARTMENT CORRECTED UP TO 30TH JUNE 1933. Re. 1-4 (4 oz. 6 p.).

ANNUAL REPORT ON THE WORKING OF THE MENTAL HOSPITALS IN THE MADRAS PRESIDENCY FOR THE YEAR 1932. As. 8 (6 p.)

BUDGET MANUAL—ADDENDA EDITION CORRECTED UP TO 31ST MARCH 1933. Re. 1 (2 oz. 3 p.).
PUBLIC MANUAL—CORRECTION SLIP NO. 62 Price 3 (6 p.).

CHAIN SURVEY MANUAL, 1933—TAMIL. As. 8 (2 oz.).

THIRD LIST OF CORRECTIONS TO THE MADRAS LEGISLATIVE COUNCIL MANUAL, VOL. I. Price 3 (6 p.).

FIRST AND SECOND LISTS OF CORRECTIONS TO THE PANCHAYAT COURTS MANUAL—CRIMINAL—ENGLISH—1929—EDITION Price 3 (6 p.) each.

CORRECTION SLIP NO. II OF 1933 TO THE DISTRICT OFFICE MANUAL. Price 3 (6 p.).

LIST OF CORRECTIONS TO THE MADRAS SERVICES MANUAL, VOL. I—
NOS. 42 TO 44. Price 3 (6 p.) each.

MADRAS MANUAL OF SPECIAL PAY AND ALLOWANCES VOL. II CORRECTED UP TO 1ST JULY 1933. As. 6 (2 oz.).

PROCEEDINGS OF THE LEGISLATIVE COUNCIL, MADRAS, VOL. LXVII—
NO. 1, MONDAY THE 31ST JULY 1933.
NO. 2, TUESDAY THE 1ST AUGUST 1933
NO. 3, WEDNESDAY THE 2ND AUGUST 1933. As. 8 (14 oz.) each.

INDEX TO VOL. LXVI. NOS. 1 TO 12. As. 6 (6 p.).

RECORDS OF FORT ST. GEORGE—
FORT ST. DAVID CONSULTATIONS, 1726. Rs. 4 (6 oz. 6 p.).
FORT ST. DAVID CONSULTATIONS, 1,730 Rs. 4-2 (6 oz. 6 p.).
TELLICHERRY CONSULTATIONS, 1731-32. VOL. V. Rs. 4-8 (7 oz. 6 p.).

RULES FRAMED UNDER THE CO-OPERATIVE SOCIETIES ACT, 1932—VI OF 1932—ENGLISH. 1 ANNA (6 p.).

RULES UNDER THE MADRAS CHILDREN ACT, 1920—LIST OF CORRECTIONS. Price 3 (6 p.).

LOCAL RULES AND ORDERS, VOL. I—EIGHTH SUPPLEMENT. As. 8 (1 oz. 6 p.).

NOTIFICATIONS AND NAVIGATION RULES UNDER CANALS AND PUBLIC FERRIES ACT, 1890—EAST COAST CANALS CORRECTED UP TO 31ST JULY 1933. As. 6 (1 oz. 6 p.).

THE MADRAS STAMP MANUAL, FOURTH EDITION (REVISED AND ENLARGED), 1933 Re. 1 (12 oz.).

T.E.L.C. EXAMINATION—1933—LOWER ELEMENTARY—
TELUGU. As. 14 (3 oz.).
MALAYALAM. As. 14 (3 oz. 6 p.)
URDU. As. 14 (3 oz.).

T.E.L.C. EXAMINATION—1933—HIGHER ELEMENTARY—
TAMIL. As. 14 (2 oz. 6 p.).
MALAYALAM. As. 14 (2 oz. 6 p.).
TELUGU. As. 14 (2 oz. 6 p.).
URDU. As. 14 (2 oz. 6 p.).

LIST SHOWING NAMES OF TOWNS AND VILLAGES IN THE REGISTRATION DISTRICT OF—
TRICHINOPOLY—CORRECTION SLIP NO. 5. As. 3 (3 p.)
NO. 6. Price 3 (6 p.).

RAJPAD—NOS. 55 TO 58 AND 62. Plot 8 (6 p.) each.
Nos. 59 TO 61 AND 63. Plot 3 (6 p.) each.
ANANTAPUR—NO. 11. Plot 3 (6 p.).
NORTH MALABAR—NOS. 56 TO 58. Plot 6 (6 p.) each.
Nos. 59 AND 60. Plot 3 (6 p.) each.
ADDENDUM TO THE ALPHABETICAL LIST OF VILLAGES OF THE MADRAS PRESIDENCY AND TO THE LIST OF VILLAGES IN THE TANJORE DISTRICT. Plot 3 (6 p.).

GOVERNMENT OF INDIA NEW PUBLICATIONS FOR SALE

CENSUS OF INDIA, 1931—
VOL. I—INDIA—
PART I—REPORT Rs. 9 (*Re.* 1-3).
PART II—IMPERIAL TABLES. Rs. 10-8-0 (*Re.* 1-3).

VACANCIES.

APPLICATIONS are invited from graduates who have passed the Typewriting test and also the Higher Grade Examination in Shorthand and the Madras Services Commission examination for appointment as clerks in the Civil Courts in this district.

A. S. PANCHAPAKESA AYYAR,
District Judge.
Anantapur, 25th September 1933.

APPLICATIONS from duly qualified candidates will be received up to 25th October 1933 by the Executive Engineer, Godavari Eastern Division, Dowlaiswaram, East Godavari district, for the undermentioned appointments in the Rajahmundry Waterworks.

None but those who possess the qualifications specified in column (2) need apply. Preference shall be given to candidates who in addition possess practical experience in the working of motors, pumps and mechanical filters.

Description of post. (1)	*Minimum qualifications required.* (2)
1. Superintendent of Waterworks Pumping stations to be in charge of motors, pumps and Paterson Gravity filters on Rs. 100—5/2—125.	1. A graduate in Electrical Engineering of any recognised university who has got workshop experience or one who has had similar experience as superintendent in any pumping station for a period of about three years.
2. Electrical Foreman to be in charge of motors and pumps. Pay Rs. 60—3/2—90.	2. One who has received electrical training at the Victoria Jubilee Technical Institute or any institute equivalent to it or has worked as a fitter in any recognised workshop for a period of not less than three years. Preference to a Borough practical hand will be given.
3. Three Assistant Electricians to work in shifts. Pay Rs. 35—1/2—35.	3. Persons with good experience in the wiring of Installations of A.C. motors such as on medium pressure supply and in house-wiring, and (a) a certificate of qualification for Road Waterworks fitters granted under the authority of the Government of Madras or (b) the I.M.E. Diploma of the Government School of Technology, Madras.
4. Filter Operator, Pay Rs. 45—2/2—50.	4. Competent to work and maintain Paterson's gravity filters.
5. Assistant Filter operator. Pay Rs. 30—1/2—40.	5. Competent to work and maintain Paterson's gravity filters.
6. Fitters for distribution. Pay Rs. 30—1/2—40.	6. (a) A certificate of competency for Water-works pipe line fitters granted under the authority of the Government of Madras or (b) a certificate granted on the completion of the Standing course of two years in the Departmental School of Technology, Madras.

K. R. KRISHNASWAMI AYYAR,
Executive Engineer, Godavari Eastern Division,
Dowlaiswaram, 20th September 1933.

PRIVATE ADVERTISEMENTS.

On or after 10th October 1933, I intend moving the High Court to enrol me as an Advocate thereof.

MARELLA RAMARAO.
Guntur, 8th September 1933.

On or after 3rd October 1933, I intend moving the High Court to enrol me as an Advocate thereof.

G. RATAKAJAN.
Madras, 11th September 1933.

On or after 17th October 1933, I intend moving the High Court to enrol me as an Advocate thereof.

B. V. SUBRAHMANYAM.
Madras, 11th September 1933.

On or after 20th October 1933, I intend moving the High Court to enrol me as an Advocate thereof.

P. N. VENKATA RAU.
Vellore, 12th September 1933.

On or after 30th October 1933, I intend moving the High Court to enrol me as an Advocate thereof.

PULAVARTY BHIMALINGAMURTY.
Jagannaickpur (Cocanada), 13th September 1933.

On or after 10th November 1933, I intend moving the High Court to enrol me as an Advocate thereof.

M. VENKATHAMAYYA.
Bezwada, 24th September 1933.

On or after 20th October 1933, I intend moving the High Court to enrol me as an Advocate thereof.

P. RAMESWARA ROW.
Guntur, 20th September 1933.

On or after 12th November 1933, I intend moving the High Court to enrol me as an Advocate thereof.

R. BALAJEE RAO.
Madras, 28th September 1933.

INSOLVENCY NOTICE.

No. 32 of 1931 (I.A. No. 926 of 1933), SUB-COURT, BEZWADA.

Tavva Ranganayakulu—*Petitioner (Creditor).*
Kappala Subbarao—*Respondent (Debtor).*

The insolvent herein filed I.A. No. 926 of 1933, praying for six months' time to apply for discharge and the Court was pleased to order on 19th September 1933 granting six months' time to the insolvent for applying for discharge.

C. VENKATAPAYYA,
Bezwada, 19th September 1933. *District Court Vakil.*

ESTATE OF MISS MARY BARLOW (DECEASED).

THE Administrator-General of Madras hereby gives notice that he is administering from the 25th day of September 1933 the Estate of Miss Mary Barlow, late of Wood street, Shoolay, Bangalore, but now deceased, under the provisions of section 32 of the Administrator-General's Act, 1913, as amended by the Administrator-General's Amendment Act XXXII of 1929 without any grant of Administration and that all persons having claims against the said estate as creditors next of kin, legatees or in any other manner whatsoever should prefer their claims to the said Administrator-General on or before the 10th day of November 1933, after which date he will proceed to make a distribution of the assets of the said estate and will recognise in such distribution only such claims as shall have previously been established to his satisfaction.

S. RANGASWAMI AYYANGAR,
Administrator-General.
Madras, 25th September 1933.

ESTATE OF THE LATE MR. A. H. FORBES OF PURNEA, BEHAR, INDIA.

THE undersigned on behalf of the Executors to the Estate of the above deceased will be glad to receive communications from the following persons who are pecuniary legatees under the Will of the deceased by not later than 15th November 1933, after which date the Executors will proceed to dispose of the relative unpaid legacies in terms of the Will, as such legacies will have thereafter lapsed :—

Miss. Aileen Agnes St. Aubyn Chadwick, daughter of Frederick Sims Forbes deceased.
Mrs. Frederick Sims Forbes, widow of the said Frederick Sims Forbes deceased.
Mr. Donald Forbes, son of the late Cyril D. E. Forbes.
Mrs. Lipsombe (nee Forbes), widow of the late Cyril D. E. Forbes.

W. L. CURTIS,
Secy. to the Executors, Estate A. H. Forbes deceased.
18th August 1933. *Forbesganj P.O., Dist. Purnea.*

MADRAS: PRINTED AND PUBLISHED BY THE SUPERINTENDENT, GOVERNMENT PRESS.

Reg. No. 1—M.

SUPPLEMENT TO PART II

OF

THE FORT ST. GEORGE GAZETTE

No. 39] MADRAS, TUESDAY EVENING, OCTOBER 3, 1933 [PRICE, 6 pies.

SEASON REPORT FOR AUGUST 1933.

SECTION I.—Statement showing the average fall of rain in each district during the month of August 1933 and also the total fall of rain from 1st April up to the end of August compared with the corresponding figures of the preceding year and with the averages for a series of years ending 1930.

District.	Average for 31 years.			1932-33.			1933-34.		
	For August.		From 1st April up to 31st August.	August.		From 1st April up to 31st August 1932.	August.		From 1st April up to 31st August 1933.
	Rainy days.	Rainfall.		Rainy days.	Rainfall.		Rainy days.	Rainfall.	
	NO.	INCHES.	INCHES.	NO.	INCHES.	INCHES.	NO.	INCHES.	INCHES.
1. Ganjam	5·4	0·67	27·09	11·3	8·09	24·06	‖ 11·2	‖ 11·61	139·37
2. Vizagapatam { Agency. / Littoral.	7·8	14·35	42·30	15·0	21·15	35·28	14·6	14·97	45·88
	10·6	6·51	30·53	9·3	9·10	18·52	9·9	6·43	20·08
3. East Godavari ..	10·9	7·17	33·34	9·6	5·32	20·34	‖ 11·4	‖ 8·23	173·93
4. West Godavari ..	5·8	6·68	21·53	9·1	9·61	24·71	13·3	5·48	24·20
5. Kistna	10·1	6·76	30·41	8·7	9·03	18·78	9·2	9·10	34·18
6. Guntur	5·1	3·14	13·08	7·0	4·03	16·45	8·4	6·41	17·01
7. Kurnool	7·8	4·87	18·28	9·2	6·13	22·55	8·7	5·79	14·04
8. Bellary	6·6	3·84	11·32	21·3	9·02	17·25	10·6	3·30	10·18
9. Anantapur	6·3	3·22	20·35	8·9	5·76	11·47	8·5	7·48	16·65
10. Cuddapah	6·8	4·38	11·92	7·9	3·40	9·88	9·4	7·43	13·07
11. Nellore	5·4	3·03	8·76	7·3	3·91	10·15	9·6	3·57	8·28
12. Chingleput	7·9	5·00	12·43	8·1	3·53	10·36	8·7	3·34	8·02
13. Madras	7·9	4·54	12·88	8·0	1·99	8·14	4·6	3·10	4·93
14. South Arcot	7·3	5·59	13·13	7·4	6·52	13·71	6·4	4·15	11·93
15. Chittoor	6·5	4·29	12·05	8·7	9·41	14·36	8·9	7·20	13·69
16. North Arcot	7·5	5·10	14·70	8·2	4·64	14·08	7·5	6·76	13·21
17. Salem *	6·7	4·52	14·09	10·3	7·54	20·50	8·4	7·63	16·82
18. Coimbatore †	3·8	2·68	10·18	10·8	9·07	17·74	8·8	8·21	16·37
19. Trichinopoly	5·1	3·87	13·89	9·4	8·18	17·90	10·1	9·23	18·66
20. Tanjore	5·0	4·30	16·61	7·4	6·45	13·32	7·2	4·62	9·87
21. Madura ‡	4·3	3·05	10·48	6·3	6·03	13·31	17·1	9·07	18·42
22. Ramnad	3·6	2·40	8·23	7·6	6·34	13·18	6·5	4·61	11·59
23. Tinnevelly	1·6	0·68	3·48	6·5	2·65	5·96	3·5	1·69	10·23
24. Malabar	19·7	10·63	61·25	19·6	16·72	96·07	19·7	18·83	121·93
25. South Kanara ..	23·7	22·61	120·21	18·5	17·73	100·20	19·7	17·70	245·10
26. The Nilgiris § ..	13·8	9·72	43·16	17·3	11·87	43·01	13·4	13·30	53·31

* Excluding Yercaud. † Excluding Kollegal, Anamalai Hills and Mulanur. ‡ Excluding Kodaikanal.
§ Excluding Glen Morgan. ‖ Revised figure.

Section II.—Statement showing the extent of cultivation (Government and minor inams only) from 1st April to 31st August 1933.

District and Group. (1)	Percentage of the area of Government and minor inams land to the total area. (2)	Area cultivated in August 1933. First crop. Dry. (3)	Area cultivated in August 1933. First crop. Wet. (4)	Area cultivated in August 1933. Second crop. Dry. (5)	Area cultivated in August 1933. Second crop. Wet. (6)	Area cultivated from 1st April to 31st August 1933. First crop. Dry. (7)	Area cultivated from 1st April to 31st August 1933. First crop. Wet. (8)	Area cultivated from 1st April to 31st August 1933. Second crop. Dry. (9)	Area cultivated from 1st April to 31st August 1933. Second crop. Wet. (10)	Area cultivated from 1st April to 31st August 1933. First crop. Dry. (11)	Area cultivated from 1st April to 31st August 1933. First crop. Wet. (12)	Area cultivated from 1st April to 31st August 1933. Second crop. Dry. (13)	Area cultivated from 1st April to 31st August 1933. Second crop. Wet. (14)	Average area cultivated from 1st April to 31st August (a). First crop. Dry. (15)	Average area cultivated from 1st April to 31st August (a). First crop. Wet. (16)	Average area cultivated from 1st April to 31st August (a). Second crop. Dry. (17)	Average area cultivated from 1st April to 31st August (a). Second crop. Wet. (18)	Percentage of the average area sown from 1st April to 31st Aug. to the average annual area (a). Dry. (19)	Percentage of the average area sown from 1st April to 31st Aug. to the average annual area (a). Wet. (20)	District and Group. (21)
		Acs.	Acs.	Acs.	Acs.	Acs.	Acs.	Acs.	Acs.	Acs.	Acs.	Acs.	Acs.	Acs.	Acs.	Acs.	Acs.	Acs.			
Ganjam	55	868	1,824	14	84	2,091	2,805	18	91	1,853	2,476	14	45	1,638	1,838	7	30	68	49	Ganjam.
Vizagapatam	9	28	412	8	127	740	758	9	227	891	824	7	41	782	873	13	56	65	44	Vizagapatam.
Godavari, East ..	65	811	980	3	3	2,784	2,872	14	3	2,760	3,353	13	2	2,804	3,014	18	4	60	77	Godavari, East.
Godavari, West ..		314	975	1	Nil	2,287	4,240	1	Nil	2,166	3,987	3	Nil	1,988	3,740	6	Nil	52	70	Godavari, West.
Kistna		438	1,010	1	1	1,888	2,887	1	1	691,614	693,623	2	Nil	1,392	3,547	1	Nil	33	88	Kistna
Guntur	87	9,000	1,195	1	1	8,195	2,030	2	1	9,831	2,454	1st	1	8,377	2,316	8	Nil	44	86	Guntur.
Circars ..	43	7,009	6,228	28	216	17,881	15,895	44	322	16,774	16,872	130	97	16,503	1,870	53	99	47	70	Circars.
Kurnool	54	4,030	234	Nil	Nil	9,837	364	Nil	Nil	10,857	511	Nil	Nil	8,005	277	Nil	Nil	46	43	Kurnool.
Bellary	56	6,880	78	4	32	7,436	244	4	36	10,402	258	4	36	6,025	261	2	22	32	34	Bellary.
Anantapur	96	6,609	620	1	1	8,897	985	2	1	12,693	647	Nil	1	6,393	514	2	1	38	36	Anantapur.
Cuddapah	84	3,218	140	1	2	2,964	287	2	3	2,739	321	5	3	2,171	308	3	2	34	29	Cuddapah.
Deccan ..	95	21,147	879	6	35	27,981	1,348	8	42	33,494	1,547	6	40	23,625	1,352	6	25	38	37	Deccan.
Nellore	50	861	402	1	1	(c) 833	(c) 452	1	1	1,027	774	7	6	877	434	7	6	15	16	Nellore.
Chingleput	69	215	263	3	8	1,004	978	0	10	1,031	909	3	4	1,011	922	3	8	35	17	Chingleput.
South Arcot	99	1,208	397	42	6	2,187	1,197	48	10	3,012	1,102	20	5	3 319	1,013	28	8	32	21	South Arcot.
Carnatic ..	65	1,884	961	46	15	4 336	2,619	55	21	5,140	2,823	35	21	5,227	2,339	38	19	27	18	Carnatic.
Chittoor	41	1,320	177	6	4	2,163	454	5	4	2,566	405	2	2	1 703	476	6	6	50	38	Chittoor.
North Arcot	84	1,725	242	15	12	3,109	893	21	14	4s 55	1,096	28	17	4,361	1,000	25	16	48	67	North Arcot.
Salem	78	3,242	138	28	10	5,646	671	34	18	6,438	656	31	17	5.848	580	28	14	45	43	Salem.
Coimbatore	87	1,547	136	72	12	7,100	808	84	40	6,276	675	67	15	7,093	648	67	12	35	45	Coimbatore.
Trichinopoly	50	896	274	6	1	1,675	755	7	2	2,074	805	8	3	1,774	737	6	3	18	29	Trichinopoly.
Central ..	78	3,012	956	129	159	19,688	5,276	151	87	21,306	3,532	156	84	20,855	3,446	173	61	37	33	Central.
Tanjore	78	301	1,451	11	1	933	1,863	11	1	946	1,732	Nil	0	855	1,046	Nil	3	35	15	Tanjore.
Madura	95	491	101	15	6	1,740	782	32	15	1,750	901	23	9	1,000	794	2	11	17	28	Madura.
Ramnad	27	25	3	Nil	1	308	124	Nil	1	850	153	Nil	1	210	106	1	1	7	23	Ramnad.
Tinnevelly	85	35	87	2	11	1,811	1,423	3	85	1,108	1,702	1	8	1,091	1,170	1	8	20	37	Tinnevelly.
South ..	58	852	1,742	28	18	4,221	4,332	49	37	4,070	3,913	24	22	3,756	3,716	27	23	16	24	South.
Malabar	120	268	303	5	73	3,035	3,977	5	73	3,003	4,059	6	81	3,012	4,888	8	59	52	61	Malabar.
South Kanara ..	120	235	56	Nil	Nil	1,486	5,983	Nil	Nil	1,360	4,034	Nil	Nil	1 364	4,012	Nil	Nil	27	37	South Kanara.
West Coast ..	100	503	359	Nil	73	10,521	9,960	5	73	10,413	8,964	6	81	10,376	8,888	8	59	66	95	West Coast.
The Nilgiris ..	100	30	6	5	Nil	826	47	Nil	Nil	(c)797	44	Nil	Nil	788	45	Nil	Nil	82	79	The Nilgiris.
Presidency ..	68	30,903	13,182	253	397	83,902	36,620	307	452	92,814	37,831	313	305	84 068	34 924	309	230	39	45	Presidency.

(a) Average of the five years ending 1931-32.

(c) Revised figure.

Board (Land Revenue and Settlement),
Madras, 21st September 1933.

A. R. MacEWEN,
Secretary.

Reg. No. 1—M.

SUPPLEMENT TO PART II

OF

THE FORT ST. GEORGE GAZETTE

No. 39] MADRAS, TUESDAY EVENING, OCTOBER 3, 1933. [Price, 6 *pies*.

ABSTRACT OF SEASON REPORT FOR THE WEEK ENDING 30TH SEPTEMBER 1933.

GENERAL SUMMARY.

(Report from Anantapur not received.)

Rainfall heavy in Coimbatore; moderate in Chingleput, South Arcot, Salem, Trichinopoly, the South, the West Coast and the Nilgiris; light in East Godavari, Kurnool and Bellary; fair elsewhere. Rainfall in the week below normal except in South Arcot, Coimbatore, Trichinopoly, the South, Malabar and the Nilgiris. Rainfall up to the end of the week bordering on or above normal except in Guntur, Kurnool, Cuddapah, the Carnatic, Chittoor, North Arcot and Tanjore. Water-supply normal except in parts of the Carnatic, North Arcot and Salem. Sowing or transplanting of paddy proceeding in the southern half of the Presidency; sowing of dry crops proceeding in parts of Kurnool, Bellary, Ramnad and Tinnevelly. Sowings so far above the average except in the Carnatic (dry crops) and the Central districts where they are restricted. Sowings so far less than those of last year except in the Deccan (wet crops). South and on the West Coast (dry crops). Standing crops fair except in certain flood-affected areas of East Godavari and in parts of Kurnool and Bellary where they are affected to some extent for want of rain. Harvest of paddy in East Godavari, Salem, Tanjore, Tinnevelly and the West Coast; cumbu in Vizagapatam, East Godavari, Kistna, Cuddapah, and Nellore; ragi in Vizagapatam, Nellore, Salem, Coimbatore and Trichinopoly, korra in East Godavari and Cuddapah; samai in Vizagapatam and East Godavari, maize in East Godavari and Kistna; groundnut in Vizagapatam, Kistna and Salem; and gingelly in Vizagapatam, East Godavari and Kistna proceeding; outturn generally fair. Condition of cattle generally good. Fodder generally sufficient. Prices generally stationary. More rain needed in parts of the Deccan, Nellore, Chingleput and North Arcot.

M. E. VELLODI,
Acting Secretary.

BOARD (LAND REVENUE AND SETTLEMENT),
MADRAS, *3rd October 1933.*

DISTRICT REPORTS.

GANJAM.

Water-supply sufficient. 45·80 feet of water in Russilkonda Reservoir (F.T.L. 46·16); 28·50 feet in Surada Reservoir (F.T.L. 28). Sowings so far satisfactory. Standing crops good; pasture available. Fodder sufficient. Condition of cattle generally good.

VIZAGAPATAM.

Water-supply sufficient. Transplanting of paddy and sowing of gorangram and horsegram proceeding in parts. Sowings so far of dry crops less than the average though greater than last year; sowings of wet crops satisfactory. Standing crops thriving. Harvest of cumbu, ragi, samai, groundnut and gingelly proceeding in parts; outturn of gingelly poor, rest fair. Pasture generally available. Fodder generally sufficient. Condition of cattle generally good.

EAST GODAVARI.

Water-supply sufficient. The Godavari 4·77 feet above arcot. Transplanting of ragi and chillies proceeding in parts. Sowings so far of dry crops satisfactory; sowings of wet crops restricted. Standing crops fair, but paddy, samai, maize and gingelly in parts were affected to some extent on account of floods. Harvest of paddy, cumbu, korra, samai, maize and gingelly proceeding in parts; outturn fair to normal. Pasture available. Fodder sufficient except in the Bhadrachalam taluk and the sub-taluks of Prattipadu and Nugur. Condition of cattle generally good.

WEST GODAVARI.

Water-supply sufficient. Sowings so far satisfactory. Standing crops fair. Pasture available. Fodder sufficient. Condition of cattle generally good.

KISTNA.

Water-supply sufficient. The Kistna 5·35 feet above the anicut. Sowing of horsegram and transplanting of chillies proceeding in parts. Sowings so far satisfactory but less than last year for wet crops. Standing crops fair. Harvest of cumbu, maize, gingelly and groundnut proceeding in parts; outturn of cumbu and gingelly fair; under normal, groundnut, fair to normal. Pasture available. Fodder sufficient. Condition of cattle generally good.

GUNTUR.

Water-supply sufficient. Sowings so far restricted. Standing crops fair. Pasture available. Fodder sufficient. Condition of cattle generally good.

KURNOOL.

Water-supply sufficient under the Kurnool-Cuddapah canal and the tanks fed by it; sufficient in the rainfed tanks except in parts of the taluks of Markapur and Pattikonda. Sowing of paddy, cholam and cotton proceeding in parts. Sowings so far of dry crops restricted; sowings of wet crops satisfactory. Standing crops

generally fair but dry crops in parts of the taluks of Kudligi and Pattikonda show signs of fading for want of rain. Pasture available except in the Markapur taluk. Fodder generally sufficient. Condition of cattle generally good. Prospects normal but there is an urgent need for more rain for standing crops in all the taluks except Cuddapah.

BELLARY.

Water-supply generally sufficient. Sowing of cotton and white cholam proceeding in parts. Sowings so far restricted. Standing crops fair except in the taluks of Harpanahalli and Rayadrug where cholam, cumbu and korra are stunted in growth. Pasture available. Fodder sufficient. Condition of cattle generally good. Prospects fair. Rain urgently needed for the standing crops.

ANANTAPUR.

[Not received.]

CUDDAPAH.

Water-supply generally sufficient. Transplanting of paddy proceeding in parts. Sowings so far satisfactory for dry crops but restricted for wet crops; sowings less than last year. Standing crops generally fair. Harvest of cumbu and korra proceeding in parts, outturn of cumbu fair; korra, fair to normal; cumbu, fair. Pasture available. Fodder sufficient. Condition of cattle generally good. Prospects normal but rain needed for standing crops and for supplementing the supply in the irrigation sources.

NELLORE.

Water-supply in delta tanks fed by the Pennar sufficient; supply in non-delta tanks and wells below normal; river channels flowing. 14.6 feet of water in Kandleru reservoir (M.R.L. 21·45); 15 feet in Mopad reservoir (F.T.L. 27·4). Sowings so far of wet crops satisfactory; sowings of dry crops restricted; sowings less than last year. Standing crops generally fair. Harvest of cholam, cumbu and ragi proceeding in parts; outturn fair. Pasture available except in the taluks of Gudur, Rapur and Atmakur and in the sub-taluk of Sullurpet. Fodder sufficient except in Rapur. Condition of cattle generally good. Rain needed in parts for ploughing and pasture.

CHINGLEPUT.

Water-supply sufficient except in the taluks of Saidapet, Conjeeveram and Chingleput. Sowings so far of dry crops satisfactory; sowings of wet crops restricted. Standing crops fair. Pasture available. Fodder sufficient. Condition of cattle generally good. Want of rains keenly felt.

SOUTH ARCOT.

Water-supply sufficient for irrigation except in the taluks of Cuddalore, Tindivanam, Vridhachalam and Tirukoyilur. Transplanting of paddy proceeding in parts. Sowings so far satisfactory; sowings of dry crops less than last year. Standing crops fair. Pasture available except in the Tirukoyilur taluk. Fodder sufficient except in the taluks of Tiruvalpad, Panruti and Vriddhachalam. Condition of cattle generally good. Prospects fair.

CHITTOOR.

Water-supply sufficient. Sowings so far of dry crops satisfactory; sowings of wet crops restricted; sowings less than last year. Standing crops fair. Pasture available except in the Tiruttani taluk. Fodder sufficient except in the taluks of Tiruvalpad, Punganur and Palmaner. Condition of cattle generally good. Prospects fair.

NORTH ARCOT.

Water-supply sufficient for irrigation in the taluks of Arni, Tiruppattur, Chengam and Polur and insufficient in parts of the remaining taluks. Sowings so far restricted. Standing crops generally fair; groundnut post continues in parts of the Arni taluk. Pasture available. Fodder sufficient. Condition of cattle generally good. Prospects fair but more rain is needed.

SALEM.

Water-supply sufficient for irrigation except in parts of the taluks of Hosur, Hatur and Omalur. Transplanting and sowing of paddy proceeding in parts. Sowings so far of wet crops satisfactory; sowings of dry crops restricted. Standing crops good. Harvest of paddy, ragi and groundnut proceeding in parts; outturn fair. Pasture generally available. Fodder sufficient. Condition of cattle generally good.

COIMBATORE.

Good rains in the week. Water-supply generally sufficient. Transplanting of paddy proceeding in parts. Sowings so far of dry crops satisfactory, sowings of wet crops restricted. Standing crops fair. Harvest of ragi proceeding in parts; outturn fair. Pasture available. Fodder sufficient. Condition of cattle generally good.

TRICHINOPOLY.

Good rains in the week. Water-supply sufficient. Transplanting and sowing of paddy proceeding in parts. Sowings so far of wet crops satisfactory; sowings of dry crops restricted; sowings less than last year. Standing crops fair. Harvest of ragi proceeding in parts; outturn fair. Pasture available. Fodder sufficient. Condition of cattle good.

TANJORE.

Water-supply sufficient. Height of water at Grand Anicut 6·05 feet above sea. Discharge in the Coleroon over Lower Anicut, northern and southern branches was 3·4 feet in the front in each. Sowing and transplanting of late and samba paddy proceeding in parts. Sowings so far satisfactory. Standing crops fair. Harvest of kuruvai paddy proceeding in parts; outturn fair. Pasture available. Fodder sufficient. Condition of cattle good.

MADURA.

Good rains in the week. Water-supply sufficient. Average discharge through the Periyar main canal 1,386 cusecs. Transplanting of paddy and ragi in the new Periyar area proceeding in parts. Sowings so far of wet crops satisfactory; sowings of dry crops restricted. Standing crops fair. Pasture available. Fodder sufficient. Condition of cattle generally good.

RAMNAD.

Water-supply generally sufficient. Sowing of paddy, ragi and varagu proceeding in parts. Sowings so far satisfactory. Standing crops fair. Pasture available. Fodder sufficient. Condition of cattle good.

TINNEVELLY.

Water-supply sufficient. Flow over the Servalarumalai anicut not reported. Discharge adequate. Slight freshes in the Tambraparni. Sowing of fodder, cholam, cumbu and samai proceeding in parts. Sowings so far satisfactory. Harvest of paddy proceeding in parts; outturn fair to normal. Pasture generally available. Fodder sufficient. Condition of cattle generally good.

MALABAR.

Water-supply sufficient. Transplanting of second crop paddy proceeding in parts. Sowing so far satisfactory though less than last year for dry crops. Standing crops fair but slight damage to first crop paddy by heavy rain is reported from the Chirakkal taluk. Harvest of paddy proceeding in parts; outturn poor to normal. Pasture available. Fodder sufficient. Condition of cattle generally good.

SOUTH KANARA.

Water-supply sufficient. Transplanting and sowing of second crop paddy proceeding in parts. Sowing so far satisfactory. Standing crops fair. Harvest of paddy proceeding in parts; outturn fair to normal. Pasture available. Fodder sufficient. Condition of cattle good.

THE NILGIRIS.

Water-supply sufficient. Sowings so far satisfactory. Standing crops fair. Harvest of potatoes and plucking of tea proceeding in parts; outturn fair. Pasture available. Fodder sufficient. Condition of cattle generally good.

RAINFALL AND RETAIL PRICES OF THE STAPLE FOOD-GRAINS FOR THE WEEK ENDING 30TH SEPTEMBER 1933.

District.	Rainfall in inches.				Prices in rupees per Imperial Maund of 82⅔ lb.												District.
	In the week.		Up to the end of the week from 1st April.		Rice.				Cholam.				Cumbu.				Ragi.				
	Actual.	Average of 30 years (1901-30).	Actual.	Average of 30 years (1901-30).	Standard grain (unhusked) 1915-16 to 1919-20.	Corresponding week of previous year.	Last week.	This week.	Standard grain (1915-16 to 1919-20).	Corresponding week of previous year.	Last week.	This week.	Standard grain (1915-16 to 1919-20).	Corresponding week of previous year.	Last week.	This week.	Standard grain (1915-16 to 1919-20).	Corresponding week of previous year.	Last week.	This week.	
Circars—																	Circars—
Ganjam ..	0·4	1·1	40·1	30·0	4 0	4 0	4 0	4 0	.. ..	.. ..	.. ..	.. ..	.. ..	.. ..	.. ..	.. ..	.. ..	.. ..	.. ..	.. ..	Ganjam.
Vizagapatam	0·3	1·7	20·1	21·0	4 0	4 0	4 0	4 0	.. ..	.. ..	.. ..	.. ..	.. ..	.. ..	.. ..	.. ..	.. ..	.. ..	.. ..	.. ..	Vizagapatam.
East Godavari	0·3	1·7	20·7	17·6	4 0	4 0	4 0	4 0	.. ..	.. ..	.. ..	.. ..	.. ..	.. ..	.. ..	.. ..	.. ..	.. ..	.. ..	.. ..	East Godavari.
West Godavari	..	1·3	12·6	12·6	4 0	4 0	4 0	4 0	.. ..	.. ..	.. ..	.. ..	.. ..	.. ..	.. ..	.. ..	.. ..	.. ..	.. ..	.. ..	West Godavari.
Kistna	..	1·3	12·6	12·6	4 0	4 0	4 0	4 0	.. ..	.. ..	.. ..	.. ..	.. ..	.. ..	.. ..	.. ..	.. ..	.. ..	.. ..	.. ..	Kistna.
Guntur ..	..	1·3	12·6	12·6	4 0	4 0	4 0	4 0	.. ..	.. ..	.. ..	.. ..	.. ..	.. ..	.. ..	.. ..	.. ..	.. ..	.. ..	.. ..	Guntur.
Deccan—																	Deccan—
Kurnool	..	0·5	3·3	3·8	4 0	4 0	4 0	4 0	.. ..	.. ..	.. ..	.. ..	.. ..	.. ..	.. ..	.. ..	.. ..	.. ..	.. ..	.. ..	Kurnool.
Bellary	..	0·5	3·3	3·8	4 0	4 0	4 0	4 0	.. ..	.. ..	.. ..	.. ..	.. ..	.. ..	.. ..	.. ..	.. ..	.. ..	.. ..	.. ..	Bellary.
Anantapur	..	0·5	3·3	3·8	4 0	4 0	4 0	4 0	.. ..	.. ..	.. ..	.. ..	.. ..	.. ..	.. ..	.. ..	.. ..	.. ..	.. ..	.. ..	Anantapur.
Cuddapah	..	0·5	3·3	3·8	4 0	4 0	4 0	4 0	.. ..	.. ..	.. ..	.. ..	.. ..	.. ..	.. ..	.. ..	.. ..	.. ..	.. ..	.. ..	Cuddapah.
Carnatic—																	Carnatic—
Nellore	..	0·5	3·3	3·8	4 0	4 0	4 0	4 0	.. ..	.. ..	.. ..	.. ..	.. ..	.. ..	.. ..	.. ..	.. ..	.. ..	.. ..	.. ..	Nellore.
Chingleput	..	0·5	3·3	3·8	4 0	4 0	4 0	4 0	.. ..	.. ..	.. ..	.. ..	.. ..	.. ..	.. ..	.. ..	.. ..	.. ..	.. ..	.. ..	Chingleput.
Madras	..	0·5	3·3	3·8	4 0	4 0	4 0	4 0	.. ..	.. ..	.. ..	.. ..	.. ..	.. ..	.. ..	.. ..	.. ..	.. ..	.. ..	.. ..	Madras.
South Arcot	..	0·5	3·3	3·8	4 0	4 0	4 0	4 0	.. ..	.. ..	.. ..	.. ..	.. ..	.. ..	.. ..	.. ..	.. ..	.. ..	.. ..	.. ..	South Arcot.
Central—																	Central—
Chittoor	..	0·5	3·3	3·8	4 0	4 0	4 0	4 0	.. ..	.. ..	.. ..	.. ..	.. ..	.. ..	.. ..	.. ..	.. ..	.. ..	.. ..	.. ..	Chittoor.
North Arcot	..	0·5	3·3	3·8	4 0	4 0	4 0	4 0	.. ..	.. ..	.. ..	.. ..	.. ..	.. ..	.. ..	.. ..	.. ..	.. ..	.. ..	.. ..	North Arcot.
Salem	..	0·5	3·3	3·8	4 0	4 0	4 0	4 0	.. ..	.. ..	.. ..	.. ..	.. ..	.. ..	.. ..	.. ..	.. ..	.. ..	.. ..	.. ..	Salem.
Coimbatore	..	0·5	3·3	3·8	4 0	4 0	4 0	4 0	.. ..	.. ..	.. ..	.. ..	.. ..	.. ..	.. ..	.. ..	.. ..	.. ..	.. ..	.. ..	Coimbatore.
Trichinopoly	..	0·5	3·3	3·8	4 0	4 0	4 0	4 0	.. ..	.. ..	.. ..	.. ..	.. ..	.. ..	.. ..	.. ..	.. ..	.. ..	.. ..	.. ..	Trichinopoly.
South—																	South—
Tanjore	..	0·5	3·3	3·8	4 0	4 0	4 0	4 0	.. ..	.. ..	.. ..	.. ..	.. ..	.. ..	.. ..	.. ..	.. ..	.. ..	.. ..	.. ..	Tanjore.
Madura	..	0·5	3·3	3·8	4 0	4 0	4 0	4 0	.. ..	.. ..	.. ..	.. ..	.. ..	.. ..	.. ..	.. ..	.. ..	.. ..	.. ..	.. ..	Madura.
Ramnad	..	0·5	3·3	3·8	4 0	4 0	4 0	4 0	.. ..	.. ..	.. ..	.. ..	.. ..	.. ..	.. ..	.. ..	.. ..	.. ..	.. ..	.. ..	Ramnad.
Tinnevelly	..	0·5	3·3	3·8	4 0	4 0	4 0	4 0	.. ..	.. ..	.. ..	.. ..	.. ..	.. ..	.. ..	.. ..	.. ..	.. ..	.. ..	.. ..	Tinnevelly.
West Coast—																	West Coast—
Malabar	..	2·2	12·4	10·4	4 0	4 0	4 0	4 0	.. ..	.. ..	.. ..	.. ..	.. ..	.. ..	.. ..	.. ..	.. ..	.. ..	.. ..	.. ..	Malabar.
South Kanara	..	2·2	12·4	10·4	4 0	4 0	4 0	4 0	.. ..	.. ..	.. ..	.. ..	.. ..	.. ..	.. ..	.. ..	.. ..	.. ..	.. ..	.. ..	South Kanara.
Hill—																	Hill—
The Nilgiris	0·2	1·3	6·5	5·4	4 0	4 0	4 0	4 0	.. ..	.. ..	.. ..	.. ..	.. ..	.. ..	.. ..	.. ..	.. ..	.. ..	.. ..	.. ..	The Nilgiris.

[1] Average of 30 years ending 1930.

[2] Average of 6 years ending 1930.

NOTE.—The prices are the averages for each district of the retail prices on the several price-recording days as recorded either at the market on market day or if there is no market, on Friday at the leading shop in the station. The prices relate to the kind of rice (or other grain) most commonly consumed, paid by the person who is buying it for consumption.

MADRAS: PRINTED AND PUBLISHED BY THE SUPERINTENDENT, GOVERNMENT PRESS.